



Air Quality Conformity Determination

Middle Rogue MPO

2015 – 2040 Regional Transportation Plan

2015 – 2018 Transportation Improvement Program

**Adopted
March 17, 2016**

Resolution Number 2016 - 3
Middle Rogue Metropolitan Planning Organization - Policy Committee
Adoption of Air Quality Conformity Determination for the MRMPO 2015-2040 Regional
Transportation Plan and the 2015-2018 Transportation Improvement Program

Whereas, the Rogue Valley Council of Governments (RVCOG) has been designated by the State of Oregon as the Metropolitan Planning Organization (MPO) for the Grants Pass Urban Area; and

Whereas, the RVCOG has delegated responsibility for MPO policy functions to the MRMPO Policy Committee, a committee of elected officials from Gold Hill, Grants Pass, Rogue River, Josephine County, Jackson County, and the Oregon Department of Transportation; and

Whereas, a project identification and selection process was carried out through the development of the 2015-2040 Regional Transportation Plan (RTP) and the 2015-2018 Transportation Improvement Program (TIP); and

Whereas, a public involvement process was developed and implemented consistent with the MRMPO Public Participation Plan throughout the development of the RTP, TIP and Air Quality Conformity Determination (AQCD); and

Whereas, the MPO, as required by law, held a 30-day public comment period to secure input and comment on the proposed conformity determination and the comments received were explicitly considered; and

Whereas, the 2015-2040 RTP and 2015-2018 TIP have been shown through this document to meet state and federal air quality requirements; and

Whereas, the improvements contained in the 2015-2040 RTP and the 2015-2018 amended TIP demonstrate financial constraint;

NOW THEREFORE, the Metropolitan Planning Organization Policy Committee approves and adopts the attached Air Quality Conformity Determination for the Regional Transportation Plan and the Transportation Improvement Program.

Adopted by the Middle Rogue Metropolitan Planning Organization Policy Committee on this 17th day of March, 2016.



Darin Fowler
MRMPO Policy Committee Chair

Synopsis

An air quality conformity determination (AQCD) for a transportation plan or program is a finding that the proposed transportation activities will not impede this area from continuing to meet air quality standards, and will not cause or contribute to new air quality violations. The report is required in areas that have previously been determined to have violated standards for at least one of six pollutants identified by US-EPA. In the Grants Pass area, those pollutants are coarse particulate matter (PM₁₀) and carbon monoxide (CO).

Why are we producing this document?

In March 2016, the Middle Rogue Metropolitan Planning Organization (MRMPO) (which is comprised of the local transportation agencies of Grants Pass, Rogue River, Gold Hill, Josephine County, Jackson County, and Oregon Department of Transportation) will begin implementation of a new twenty-five year Regional Transportation Plan (RTP) and four year (Federal FY2015-2018) program of transportation projects, known as the FFY15-18 Transportation Improvement Program (TIP). These projects generally have regional significance and/or will use federal funds.

In certain areas where air quality emissions have exceeded the National Ambient Air Quality Standards (NAAQS) in the past 20 years, an AQCD is required whenever the RTP or TIP is updated, or, every 4 years, whichever comes first. The conformity determination must be adopted as part of the approval process. US Department of Transportation (USDOT) must approve the conformity determination before the plan or program can become operative.

Within the Grants Pass area, the air pollutants of concern are that of ***coarse particulate matter and carbon monoxide (PM₁₀ and CO)***. In September 2015, the US Environmental Protection Agency (US-EPA) approved CO and PM₁₀ Limited Maintenance Plans (LMPs) for the Grants Pass area. In accordance with the requirements of the Clean Air Act (CAA), the EPA approved these State Implementation Plan (SIP) revisions because it was demonstrated that Grants Pass will continue to meet the carbon monoxide and particulate matter NAAQS for a second 10-year period beyond re-designation, through 2025. The direct final rule for the CO LMP (80 FR 44864) was published in the Federal Register on July 28, 2015. The direct final rule for the PM₁₀ LMP (80 FR 45431) was published in the Federal Register on July 30, 2015. According to federal rules, while areas with approved LMPs are not required to perform a regional emission analysis, they are required to demonstrate conformity of the transportation plans as stated in 40 CFR 93.109 Table 1.

Who takes action?

The MRMPO Policy Committee must formally adopt the findings described in this report. US-DOT must then confer with US-EPA and if the analysis is acceptable, they will issue a positive ruling. Once the ruling is made, the plan and program of projects become effective.

Findings

Air emissions of CO and PM₁₀ remain well below the national standards

Pursuant to federal regulations¹, this conformity determination for the 2015 – 2040 RTP and FY2015-2018 Transportation Improvement Program meets all the requirements under the conformity rule.

¹See 40 CFR Part 93: <http://www.ecfr.gov/cgi-bin/text-idx?SID=e1ed604ad095f9350217c497ad2e8713&node=pt40.20.93&rgn=div5>

Purpose

This transportation conformity analysis is being carried out in conjunction with the development and adoption of the 2015–2040 Regional Transportation Plan (RTP) and the 2015–2018 Transportation Improvement Program (TIP) of the Middle Rogue Metropolitan Planning Organization (MRMPO).

Air Quality Status

The U.S. Congress approved amendments to the Clean Air Act (CAA) on November 15, 1990. Shortly thereafter, urban air sheds were tested and classified on the basis of their attainment or non-attainment to national ambient air quality standards. The Grants Pass UGB was designated as a non-attainment area for PM_{10} and the Grants Pass Central Business District (CBD) non-attainment for CO. PM_{10} is defined as particulate matter of less than 10 microns in diameter. Sources include crushing or grinding operations and dust stirred up by vehicles on roads. CO is a colorless, odorless gas that displaces oxygen in the body's red blood cells through normal respiration. The major human-caused source of annual CO is incomplete combustion of carbon-based fuels primarily through the use of gasoline powered motor vehicles. Other important sources of CO emissions are woodstoves, fireplaces and industrial boilers. Most serious CO concentrations occur during winter in urban areas, when cooler temperatures promote incomplete combustion and when CO emissions are trapped near the ground by atmospheric inversions.

PM₁₀

DEQ began monitoring PM_{10} in Grants Pass in 1987. The monitor was located at 11th and K Streets in downtown Grants Pass for 14 years, until 1999. A second PM_{10} monitor was located at 720 NE 11th Street from 1993 to 1999. Due to the loss of property access, both monitors were removed in 1999 and a new monitor was established at the sewage treatment plant at 1200 SW Greenwood Ave. This monitor was moved in 2002 to Parkside School at SW Wagner and M streets. In 2008, that monitor was permanently removed with EPA approval, due to very low PM_{10} levels being measured and resource/budget considerations. Prior to removal, in 2006 a $PM_{2.5}$ monitor was co-located at Parkside School with the PM_{10} monitor, from which estimated PM_{10} values could be derived. Since then, this $PM_{2.5}$ monitor and a continuous non-FRM monitor (nephelometer) have been in operation.

A violation of the 24-hour PM_{10} standard occurs when there are more than three exceedances of the standard within three years. The highest 24-hour PM_{10} concentration recorded in Grants Pass occurred in 1987 at a level of $268 \mu\text{g}/\text{m}^3$. There were three exceedances of the 24-hour standard in that year. By the early 1990's, maximum levels were closer to the NAAQS, and there have been no violations since 1987. Grants Pass has never violated the annual PM_{10} 24-hour standard of $50 \mu\text{g}/\text{m}^3$.

When the EPA developed the “new” PM_{10} NAAQS in 1987, Grants Pass was categorized as a “Group 1 Planning Area” by EPA for violating the 24-hour PM_{10} standard, based on a design value of $171 \mu\text{g}/\text{m}^3$. EPA treated these PM_{10} areas differently because they could not meet the requirements in part D (established by the 1977 CAA Amendments) that required areas to submit SIPs by 1979. Thus, EPA did not make attainment/nonattainment designations for the 1987 PM_{10} areas. Instead EPA had these Group 1/Group 2 areas. As a Group 1 area, Grants Pass had some very specific planning requirements regarding their SIPs. All this was changed with the 1990 CAA Amendments – PM_{10} areas were then subject to subpart 4, which established nonattainment and attainment, as well as two classifications for the nonattainment areas.

In 1990, EPA formally designated Grants Pass as a moderate nonattainment area for the 24-hour standard. The Urban Growth Boundary (UGB) was established at that time as the PM_{10} nonattainment boundary.

Monitoring data shows that Grants Pass area has been in attainment of the 24-hour standard since 1989. In 2003, the area was reclassified to attainment for the 24-hour PM₁₀ standard, when EPA approved the first maintenance plan designed to maintain compliance with the 24-hour PM₁₀ standard through the year 2015 (see 68 FR 61111). The maintenance plan allowed for some future growth while ensuring continued protection of public health. It replaced the most stringent emission control requirements for new or expanding major industry with some flexibility for industrial growth, established a PM₁₀ emissions budget for future transportation projects, and a contingency plan in case of an exceedance or violation of the PM₁₀ standard.

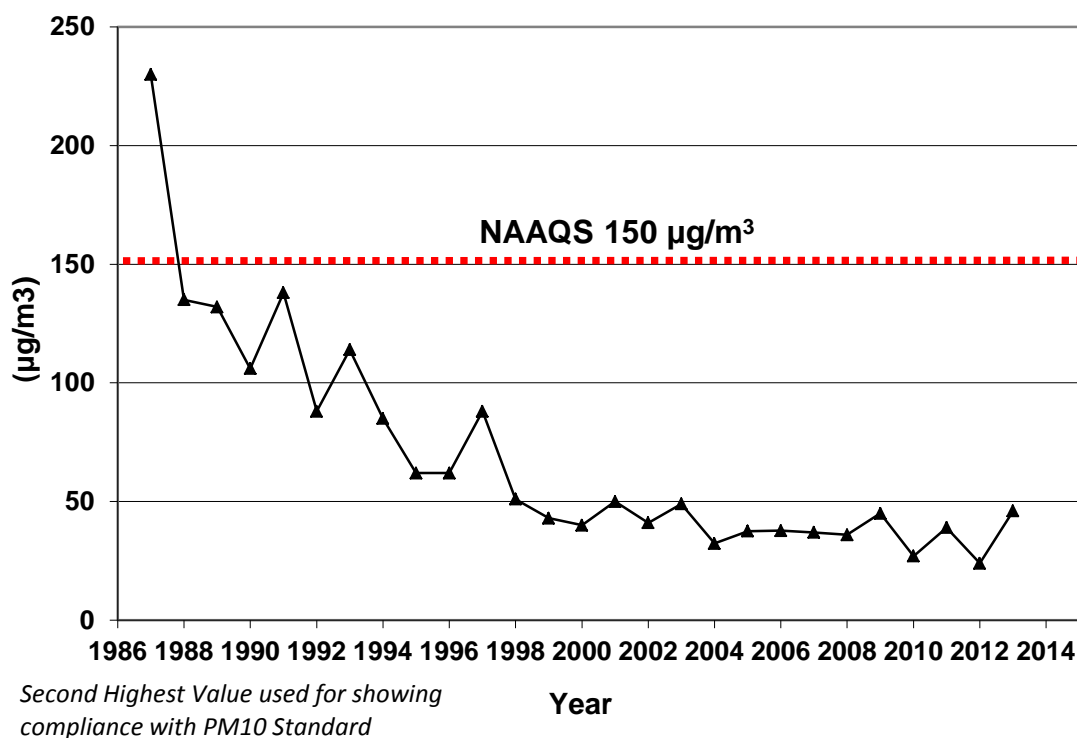
The maximum 24-hour PM₁₀ concentrations measured for the years 1987 to 2008 is provided in Table 1. The trend in PM₁₀ concentrations over the same time period is shown in Figure 1, using the second highest 24-hour PM₁₀ concentration rather than the maximum, based on how compliance with the standard is determined.

Table 1. Grants Pass Maximum 24-hour PM₁₀ Highest Values 1987-2013

Year	Max PM₁₀ μg/m³	Max date
1987	268	09/06
1988	136	01/27
1989	151	01/27
1990	113	01/20
1991	141	01/03
1992	104	11/12
1993	132	12/27
1994	92	02/01
1995	77	11/04
1996	65	11/12
1997	89	01/15
1998	62	12/23
1999	43	11/11
2000	43	01/29
2001	55	11/12
2002	45	11/09
2003	56	11/14
2004	36	02/12
2005	48	07/27
2006	39	12/31
2007	41	02/05
2008	43	06/29
estimated PM₁₀ using PM_{2.5} data		
2009	49	11/09
2010	46	12/04
2011	41	12/23
2012	25	01/04
2013	111*	08/02
2013	45	11/24

*wildfire smoke impact

Figure 1. Grants Pass PM₁₀ Trend 1987-2013 2nd highest 24-Hr Average



Grants Pass has been below the NAAQS for PM₁₀ since 1988. Oregon Department of Environmental Quality (ODEQ) developed a PM₁₀ Limited Maintenance Plan (LMP) for the Grants Pass area, which was submitted to EPA on April 22, 2015 and went into effect on September 28, 2015 (80 FR 45431). This LMP is the second and final maintenance plan required, designed to ensure compliance through 2025.

CO

ODEQ began monitoring carbon monoxide in Grants Pass in 1980. The monitor was located at 215 SE 6th Street, known as the Wing Building, and remained at that location until it was removed in 2006. A saturation survey conducted during the winter of 1993-1994 confirmed this location to be the best location for monitoring “worst case” CO concentrations.

A violation of the carbon monoxide standard occurs when there are two exceedances within one calendar year. The highest 8-hour CO concentration recorded in Grants Pass occurred in 1982 at level of 14.4 ppm. An exceedance occurs when monitoring indicates that measured emissions are higher than the NAAQS for that particular pollutant. In that same year, Grants Pass exceeded the federal NAAQS 8-hour standard of 9 ppm for 28 days. Two exceedances within one calendar year constitute a violation. Like most areas of the country that failed to meet the CO standard, Grants Pass did not meet the 8-hour portion of the standard. The 1-hour standard has never been exceeded in Grants Pass.

In 1985, the Grants Pass Central Business District was designated by EPA as a nonattainment area for carbon monoxide. By the late 1980's, maximum levels were closer to the CO 8-hour standard level, and the last exceedance was in 1990.

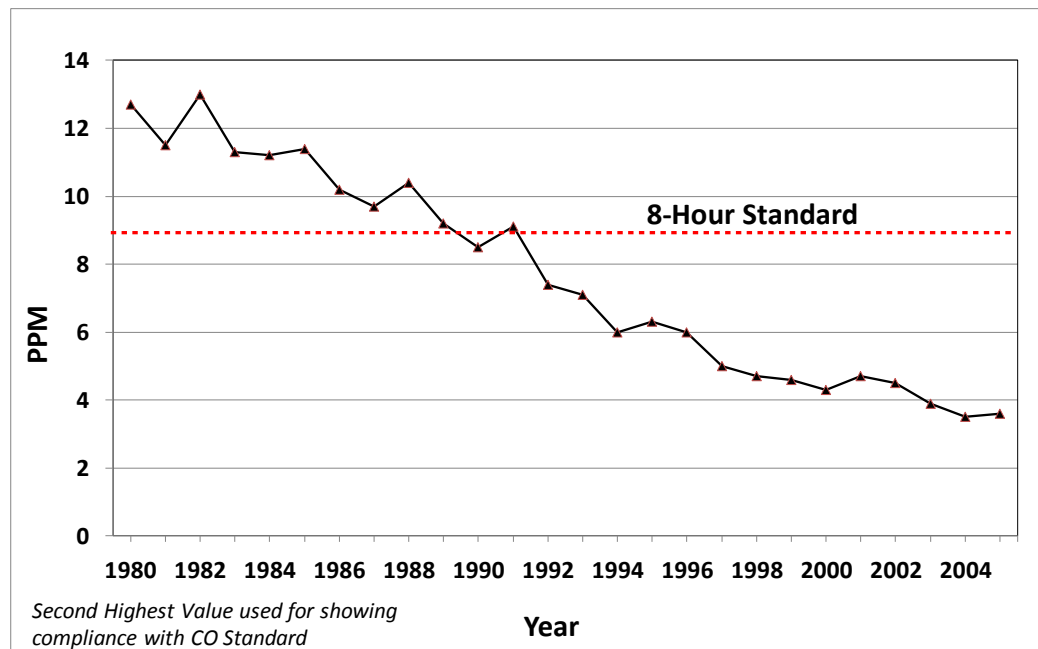
ODEQ submitted a CO maintenance plan in November 1999, which EPA approved on August 2000 (65 FR 52932), and resulted in Grants Pass being reclassified to attainment with the CO standard. The maintenance plan was to maintain compliance with the 8-hour CO standard through the year 2015. While the CBD represented the maintenance area, EPA considered the Urban Growth Boundary to be a more representative of the area of influence for carbon monoxide emissions, and the 1993 emission inventory was prepared for UGB.

The trend in carbon monoxide levels, as recorded at the Wing Building monitor in downtown Grants Pass, is shown below in Table 2 and Figure 2. Since a violation is triggered by two exceedances in a calendar year, Figure 2 shows only the second highest concentration trend. Measured CO levels were so low that the monitor was removed with EPA approval in 2006 (the last full year of data is 2005).

Table 2 - Grants Pass Carbon Monoxide Concentrations 1980-2005

Year	8-hour CO Averages	
	Maximum	2nd Highest
1980	13.3	12.7
1981	11.6	11.5
1982	14.4	13
1983	12.3	11.3
1984	12.9	11.2
1995	11.7	11.4
1996	10.4	10.2
1987	10.1	9.7
1988	10.8	10.4
1989	9.6	9.2
1990	9.9	8.5
1991	9.2	9.1
1992	8.3	7.4
1993	7.7	7.1
1994	6.6	6
1995	7.2	6.3
1996	6.4	6
1997	5.3	5
1998	4.7	4.7
1999	5	4.6
2000	4.5	4.3
2001	5.5	4.7
2002	4.6	4.5
2003	3.9	3.9
2004	4	3.5
2005	3.9	3.6

Figure 2 - Grants Pass Carbon Monoxide Trend 2nd highest 8-hour average, 1980-2005



On April 22, 2015, the Oregon Department of Environmental Quality (ODEQ) submitted a Carbon Monoxide Limited Maintenance Plan (LMP) for the Grants Pass area to EPA for approval. To be eligible for CO LMP, an area has to have a design value at or below 7.65 ppm. Based on ODEQ's review of the 2002 – 2005 CO emissions data for Grants Pass the area met the requirements for an LMP. The CO LMP went into effect on September 28, 2015.

With the approval of the CO and PM₁₀ LMPs, the area is exempt from performing a regional emissions analysis for CO and PM₁₀ and there is no "budget" test. The area, however, must meet project level conformity analyses, and must respond to transportation conformity criteria in 40 CFR 93 Subpart A.

CO & PM₁₀ Limited Maintenance Plans Conformity Criteria

On September 28, 2015, US-EPA approved CO & PM₁₀ maintenance plans, known as a "limited maintenance plans" (LMPs) for the Grants Pass area. These limited maintenance plans have a 2025 horizon year. Because of the approved LMPs, the Middle Rogue MPO no longer has to complete regional emissions analyses for the Grants Pass area for PM₁₀ and CO pursuant to 40 CFR 93.109(e).

However, all other transportation conformity requirements under 40 CFR 93.109(b) continue to apply. This RTP and TIP conformity determination meets all applicable requirements under the conformity rule as described below.

40 CFR 93.104 *Frequency of conformity determinations.*

Conformity of transportation plans and TIPS must be determined no less frequently than every four years. Conformity of plan and TIP amendments, except for those that add or delete exempt projects, must be demonstrated prior to approval of the action. All FHWA/FTA projects must be found to conform or must be re-conformed following any significant status or scope change, before they are adopted, accepted, approved or funded.

This is the first conformity determination for MRMPO 2015 - 2040 Regional Transportation Plan (RTP) and the 2015-2018 Transportation Improvement Program (TIP). The next RTP update will occur in four years (March 2020).

40 CFR 93.105 ***Consultation***

Interagency consultation procedures must be carried out in accord with OAR 340-252-0060 and the MPO's public involvement policies developed under 23 CFR Part 450.

A Pre-Analysis Consensus Plan and a draft of this document along with the project list (Appendix B) was circulated by the MPO to ODOT, US-EPA, and USDOT (FHWA and FTA) during interagency consultation. The air quality implications of each project were reviewed to determine which projects had the potential for hot spot requirements.

Public notice was provided on the MPO's web site and through emails to interested parties in the region. A public hearing was held at the policy committee review meeting, and the 30 day public comment period required by the MPO's Public Participation Plan was held.

The MRMPO Technical Advisory Committee (TAC), the standing committee for interagency consultation, reviewed the project list and subsequently reviewed the results of the public comment period and the interagency consultation. No comments were provided at the public hearing or were submitted during the public comment period.

The ***project sponsor*** is responsible for assuring the conformity of FHWA/FTA projects and regionally significant projects in the RTP or TIP for which hot spot analysis is required. The project sponsor is also responsible for distributing draft and final project environmental documents prepared by the project sponsor to other agencies. It is the responsibility of the project sponsor to consult with the affected transportation and air quality agencies prior to making a project level conformity determination. These activities occur during the project design planning phase.

40 CFR 93.108 ***Transportation plans and TIPs must be fiscally constrained.***

Fiscal constraint is described and affirmed in the 2040 RTP and the 2015-2018 TIP. Table 3 below provides a summary of the FFY 2015-18 TIP and the 2040 RTP financial analyses and demonstrates financial constraint. Appendix B is a list of the projects with the costs by phase.

Table 3 – Financial Constraint Assessment

Description	Time Range	FY15-40 RTP	FY 2015-18 MTIP
Total Revenue	Short	\$35,016,208	\$27,470,469
	Medium	\$45,002,543	
	Long	\$50,902,095	
	Total	\$130,920,846	
Total Expenditures	Short	\$34,011,942	\$27,470,469
	Medium	\$34,524,218	
	Long	\$24,893,848	
	Total	\$93,430,008	
Difference Between Total Revenues & Expenditures		\$37,490,838	\$0
Statement of Financial Constraint: Each project included in the Fiscal Constraint list of the MRMPO FY2015-2040 RTP and programmed in the FY15-18 MTIP has an identified funding source or combination of sources reasonably expected to be available over the planning period.			

40 CFR 93.110 *The conformity determination must be based on the latest planning assumptions.*
The 2040 RTP was developed using the latest planning assumptions of population, employment, land use, and the transit provider's long range plans including routes, service, and fares. Assumptions for the travel demand model were determined in October 2013 by the MRMPO Technical Advisory Committee (TAC) and ODOT's Transportation Planning Analysis Unit (TPAU) based on the requirements of 40 CFR 93.122. Employment and population forecasts were developed by the City of Grants Pass and RVCOG. Josephine Community Transit provided route information.

Congested travel conditions were modeled.

ODOT traffic counts were used to validate the base year model.

40 CFR 93.111 *Conformity determination must be based on the latest emission estimation model available*

Under the LMPs, regional emissions modeling is not required for the conformity determination. Thus, the latest emissions model is not required for this action.

40 CFR 93.112 *Conformity must be determined according to the consultation procedures in this subpart and in the applicable implementation plan, and according to the public involvement procedures established in compliance with 23 CFR Part 450.*

See 40 CFR 93.105 above.

40 CFR 93.113 *The transportation plan, TIP, or any FWHA/FTA project which is not from a conforming plan or TIP must provide for the timely implementation of TCMs from the applicable implementation plan.*

There are no TCMs specified in the Grants Pass CO & PM₁₀ State Implementation Plans.

- 40 CFR 93.114 ***Criteria and procedures: Currently conforming transportation plan and TIP.***
This is the first RTP and TIP for the Middle Rogue MPO. This action will restart the 4 year cycle of the RTP and TIP.
- 40 CFR 93.115 ***Criteria and procedures: Projects from a transportation plan and TIP.***
All projects in the TIP are either listed in the current plan or are consistent with the goals, policies and objectives of the plan.
- There are no project-level emissions mitigation or control measures in the TIP.
- 40 CFR 93.116 ***Criteria and procedures: Localized PM₁₀ violations (hot spots)***
The project lists of the RTP and TIP (Appendix B) indicate which projects are assessed as exempt under 40 CFR 93.126, and which require review for project level conformity. Map 2 shows the location of the projects within the region.
- 40 CFR 93.117 ***Compliance with PM₁₀ and PM_{2.5} control measures.***
There are no control measures in the Grants Pass CO & PM₁₀ State Implementation Plans.
- 40 CFR 93.118 ***Motor vehicle emissions budget***
Not required for an LMP.
- 40 CFR 93.119 ***Interim emissions in areas without motor vehicle emissions budgets.***
Not required for an LMP.
- 40 CFR 93.123(b) ***Procedures for determining localized PM₁₀ concentrations (hot spot analysis)***
The LMP does not identify any locations, areas or categories of sites of violation or possible violation.
- Prior to release of the funding or approval of permits for a project, the regulatory agency will identify projects that must undergo hot spot analysis. The ***project sponsor*** (the agency responsible for implementing the project) is responsible for assuring the conformity at this time. Refer to the project list for identification of projects that are not exempt from this requirement (Appendix B, **Map**).
- 40 CFR 93.125 ***No emissions reductions credits can be applied if the control measure is***
OAR 340-252-0230 ***not included in the transportation plan or the TIP or does not require regulatory action unless there are written commitment to implement those control measures.***
No control measures have been identified, and thus no emission reductions credits have been applied.

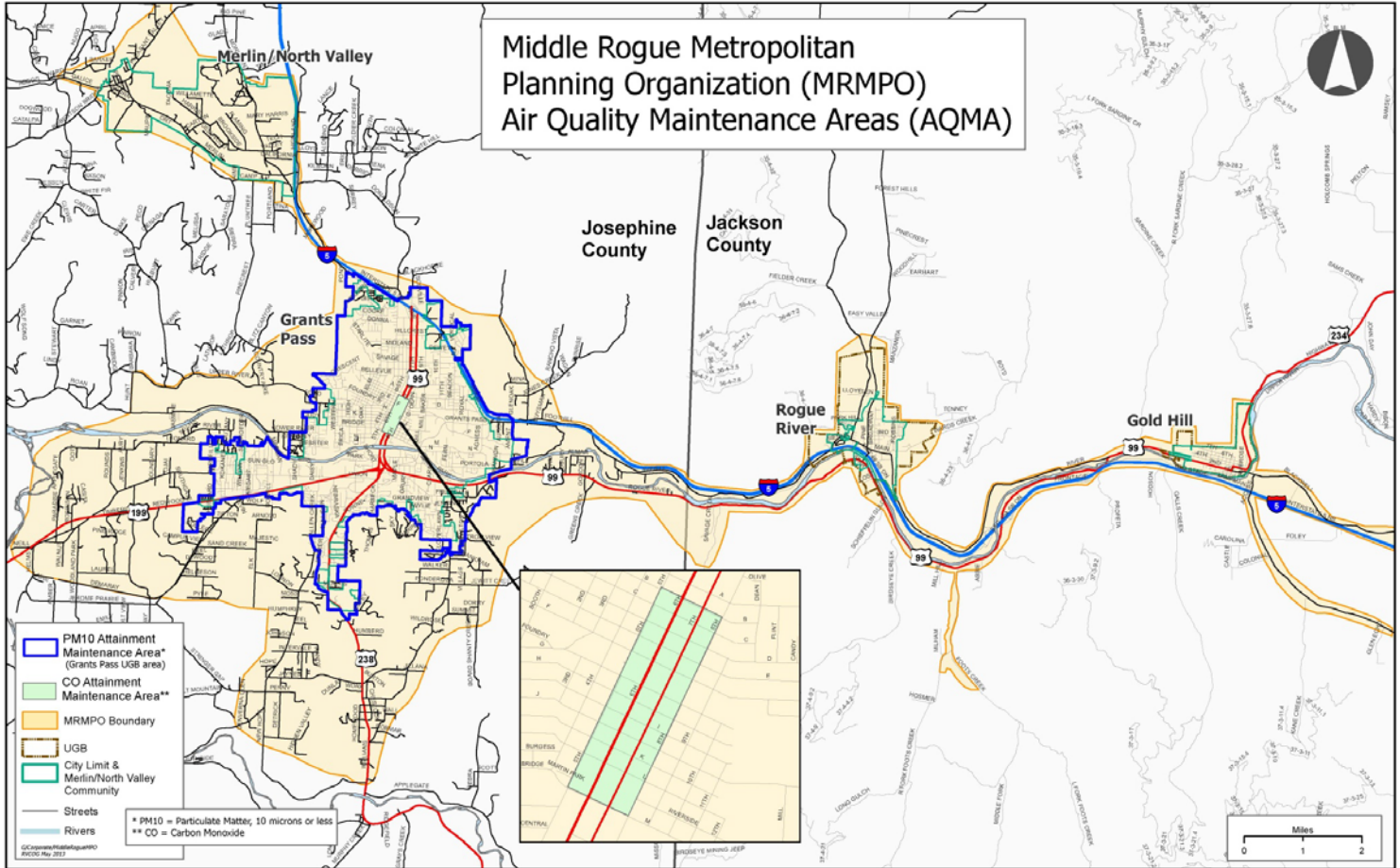
Summary

Current CO & PM₁₀ levels are shown to be well under the NAAQS level, and trends indicate a stable situation.

The transportation air quality conformity regulations summarized in 40 CFR 93.109(b) have been addressed herein pursuant to the requirements of 40 CFR 93.109(e).

All requirements for the Transportation Air Quality Conformity Determination have been met.

Figure 1: MRMPO Area and Air Quality Area Boundaries



Appendix A

Federal Register Promulgation of CO Limited Maintenance Plan

Federal Register Promulgation of PM₁₀ Limited Maintenance Plan

proposal also includes separate fuel efficiency and greenhouse gas standards for the engines that power combination tractors and vocational vehicles.

The joint proposed rules for which EPA and NHTSA are holding the public hearings were published in the **Federal Register** on July 13, 2015 (80 FR 40138), and are also available at the Web sites listed above under **FOR FURTHER INFORMATION CONTACT**. NHTSA's Draft Environmental Impact Statement is available on the NHTSA Web site and in NHTSA's rulemaking docket, both referenced above. Once NHTSA and EPA learn how many people have registered to speak at each public hearing, we will allocate an appropriate amount of time to each participant, allowing time for necessary breaks. In addition, we will reserve a block of time for anyone else in the audience who wants to give testimony. For planning purposes, each speaker should anticipate speaking for approximately five minutes, although we may need to shorten that time if there is a large turnout. We request that you bring two copies of your statement or other material for the EPA and NHTSA panels.

NHTSA and EPA will conduct the hearings informally, and technical rules of evidence will not apply. We will arrange for a written transcript of each hearing and keep the official record for the proposed rule open for 30 days after the last public hearing to allow speakers to submit supplementary information. Panel members may ask clarifying questions during the oral statements but will not respond to the statements at that time. You may make arrangements for copies of the transcripts directly with the court reporter. Written statements and supporting information submitted during the comment period will be considered with the same weight as oral comments and supporting information presented at the public hearings. The comment period for the proposed rule will be extended such that the closing date is 30 days after the last public hearing. Therefore, written comments on the proposal must be post marked no later than September 17, 2015.

Dated: July 22, 2015.

Raymond R. Posten,

*Associate Administrator for Rulemaking,
National Highway Traffic Safety
Administration.*

Dated: July 22, 2015.

Christopher Grundler,

*Director, Office of Transportation and Air
Quality, Environmental Protection Agency.*

[FR Doc. 2015-18527 Filed 7-27-15; 8:45 am]

BILLING CODE 6560-50-P

ENVIRONMENTAL PROTECTION AGENCY

40 CFR Part 52

[EPA-R10-OAR-2015-0322; FRL- 9931-13-Region 10] Approval and Promulgation of State Implementation Plans: Oregon: Grants Pass Carbon Monoxide Limited Maintenance Plan

AGENCY: Environmental Protection Agency (EPA).

ACTION: Direct final rule.

SUMMARY: The Environmental Protection Agency (EPA) is taking direct final action to approve a carbon monoxide Limited Maintenance Plan (LMP) for Grants Pass, submitted by the State of Oregon on April 22, 2015 as a revision to its State Implementation Plan (SIP). In accordance with the requirements of the Clean Air Act (CAA), the EPA is approving this SIP revision because it demonstrates that Grants Pass will continue to meet the carbon monoxide National Ambient Air Quality Standards (NAAQS) for a second 10-year period beyond re-designation, through 2025.

DATES: This rule is effective on September 28, 2015, without further notice, unless the EPA receives adverse comment by August 27, 2015. If the EPA receives adverse comment, we will publish a timely withdrawal in the **Federal Register** informing the public that the rule will not take effect.

ADDRESSES: Submit your comments, identified by Docket ID No. EPA-R10-OAR-2015-0322, by any of the following methods:

- *Federal eRulemaking Portal* <http://www.regulations.gov>: Follow the on-line instructions for submitting comments.
- *Email*: R10-Public_Comments@epa.gov.
- *Mail*: Lucy Edmondson, EPA Region 10, Office of Air, Waste and Toxics, AWT-150, 1200 Sixth Avenue, Suite 900, Seattle, WA 98101.
- *Hand Delivery/Courier*: EPA Region 10, 1200 Sixth Avenue, Suite 900, Seattle, WA 98101. Attention: Lucy Edmondson, Office of Air, Waste and Toxics, AWT-150. Such deliveries are only accepted during normal hours of operation, and special arrangements should be made for deliveries of boxed information.

Instructions: Direct your comments to Docket ID No. EPA-R10-OAR-2015-0322. Once submitted, comments cannot be edited or withdrawn. The EPA's policy is that all comments received will be included in the public docket without change and may be made available online at <http://www.regulations.gov>, including any

personal information provided, unless the comment includes information claimed to be Confidential Business Information (CBI) or other information whose disclosure is restricted by statute. Do not submit information that you consider to be CBI or otherwise protected through <http://www.regulations.gov> or email. The <http://www.regulations.gov> Web site is an "anonymous access" system, which means the EPA will not know your identity or contact information unless you provide it in the body of your comment. If you send an email comment directly to the EPA without going through <http://www.regulations.gov>, your email address will be automatically captured and included as part of the comment that is placed in the public docket and made available on the Internet. If you submit an electronic comment, the EPA recommends that you include your name and other contact information in the body of your comment and with any disk or CD-ROM you submit. If the EPA cannot read your comment due to technical difficulties and cannot contact you for clarification, the EPA may not be able to consider your comment. Electronic files should avoid the use of special characters, any form of encryption, and be free of any defects or viruses.

Docket: All documents in the docket are listed in the <http://www.regulations.gov> index. Although listed in the index, some information is not publicly available, e.g., CBI or other information whose disclosure is restricted by statute. Certain other material, such as copyrighted material, is not placed on the Internet and will be publicly available only in hard copy. Publicly available docket materials are available either electronically in <http://www.regulations.gov> or in hard copy during normal business hours at the Office of Air, Waste and Toxics, EPA Region 10, 1200 Sixth Avenue, Seattle, WA 98101.

FOR FURTHER INFORMATION CONTACT: Lucy Edmondson at (360) 753-9082, edmondson.lucy@epa.gov, or the above EPA, Region 10 address.

SUPPLEMENTARY INFORMATION: Throughout this document wherever "we", "us" or "our" is used, it is intended to refer to the EPA. Information is organized as follows:

Table of Contents

- I. This Action
- II. Background
- III. Public and Stakeholder Involvement in Rulemaking Process
- IV. Evaluation of Oregon's Submittal
- V. Transportation and General Conformity

- VI. Final Action
 VII. Oregon Notice Provision
 VIII. Statutory and Executive Order Reviews

I. This Action

The EPA is taking direct final action to approve the carbon monoxide (CO) LMP for Grants Pass, Oregon. The Oregon Department of Environmental Quality (ODEQ) submitted this plan as a SIP revision, on April 22, 2015. This CO LMP is designed to keep Grants Pass in attainment with the CO standard for a second 10-year period beyond redesignation, through 2025.

II. Background

Under Section 107(d)(1)(c) of the CAA, each CO area designated nonattainment prior to enactment of the 1990 Amendments, such as Grants Pass, was designated nonattainment by operation of law upon enactment of the 1990 Amendments. Under section 186(a) of the CAA, each CO area designated nonattainment under section 107(d) was also classified by operation of law as either “moderate” or “serious” depending on the severity of the area’s air quality problem. CO areas with design values between 9.1 and 16.4 parts per million (ppm), such as Grants Pass, were classified as moderate. These nonattainment designations and classifications were codified in 40 CFR part 81. (56 FR 56694) (November 6, 1991).

In August 2000, the EPA approved the first maintenance plan designed to maintain compliance with the CO standard in Grants Pass, OR through the year 2015 (see 65 FR 52932, August 31, 2000). While the central business district represented the maintenance area, the EPA considered the Urban Growth Boundary (UGB) to be a more representative area of influence for carbon monoxide emissions, and the 1993 emission inventory was prepared for the UGB. In addition to approving ODEQ’s maintenance plan for the area, the EPA also approved ODEQ’s request to redesignate the Grants Pass area to attainment of the CO standard (see 65 FR 52932, August 31, 2000). On November 5, 1999, Oregon submitted a complete rule renumbering and relabeling package to EPA for approval in the SIP. On January 22, 2003, EPA approved the recodified version of Oregon’s rules to remove and replace the outdated numbering system (68 FR 2891).

Per CAA section 175A(b), Oregon’s current SIP submittal provides a second 10-year CO maintenance plan for Grants Pass that will apply until 2025, and fulfill the final planning requirements under the CAA. In addition, the plan is

consistent with the elements of a LMP as outlined in an EPA October 6, 1995 memorandum from Joseph Paisie, the Group Leader of the Integrated Policy and Strategies Group, titled, “Limited Maintenance Plan Option for Nonclassifiable CO Nonattainment Areas” (LMP Option). To qualify for the LMP Option, the CO design value for an area, based on the eight consecutive quarters (two years of data) used to demonstrate attainment, must be at or below 7.65 ppm (85 percent of the CO NAAQS). In addition, the control measures from the first CO maintenance plan must remain in place and unchanged. The primary control measure has been the emission standards for new motor vehicles under the Federal Motor Vehicle Control Program. Other control measures have been the New Source Review Program and several residential woodsmoke emission reduction efforts. The EPA has determined that the LMP Option for CO is also available to all states as part of the CAA 175A(b) update to the maintenance plans, regardless of the original nonattainment classification, or lack thereof. Thus, the EPA finds that Grants Pass qualifies for the LMP.

III. Public and Stakeholder Involvement in Rulemaking Process

Section 110(a)(2) of the CAA requires that each SIP revision offer a reasonable opportunity for notice and public hearing. This must occur prior to the revision being submitted by the State to the EPA. The State provided notice and an opportunity for public comment from December 16, 2014 until January 26, 2015, with no comments received. ODEQ also held a public hearing on January 22, 2015 in Grants Pass. This SIP revision was submitted by the Governor’s designee and was received by the EPA on April 22, 2015. The EPA has evaluated ODEQ’s submittal and determined that the State met the requirements for reasonable notice and public hearing under section 110(a)(2) of the CAA.

IV. Evaluation of Oregon’s Submittal

The EPA has reviewed Oregon’s SIP submittal for Grants Pass. The following is a summary of the requirements for a LMP and the EPA’s evaluation of how each requirement has been met by the SIP submittal.

A. Base Year Emissions Inventory

The maintenance plan must contain an attainment year emissions inventory to identify a level of CO emissions in the area that is sufficient to attain the CO NAAQS. The April 22, 2015 SIP submittal contains a summary of the CO

emissions inventory for Grants Pass for the base year 2005. This summary is based on the Grants Pass Inventory Preparation and Quality Assurance Plan for the Grants Pass Urban Growth Boundary Limited Carbon Monoxide Maintenance Plan, adopted March 2014.

Historically, exceedances of the CO standard in Grants Pass have occurred during the winter months, when cooler temperatures contribute to incomplete combustion, and when CO emissions are trapped near the ground by atmospheric inversions. The UGB was used for the initial 1993 emissions inventory, since it was more representative of the area of influence for carbon monoxide emissions, and used again for the 2005 emission inventory in this LMP. Sources of carbon monoxide in Grants Pass include industry, motor vehicles, non-road mobile sources, (e.g., construction equipment, recreational vehicles, lawn and garden equipment, and area sources (e.g., outdoor burning, woodstoves, fireplaces, and wildfires). The CO season is defined as three consecutive months—December 1 through the end of February. As such, season day emissions in addition to annual emissions are included in the inventory. The unit of measure for annual emissions is in tons per year (tpy), while the unit of measure for season day emissions is in pounds per day (lb/day). In addition, the county-wide emissions inventory data is spatially allocated to the Grants Pass UGB, and to buffers around the UGB, depending on emissions category.

Because violations of the CO NAAQS are most likely to occur on winter weekdays, the inventory prepared is for a “typical winter day”. The table below shows the estimated tons of CO emitted per winter day by source category for the 2005 base year.

2005 EMISSIONS INVENTORY, MAIN SOURCE CATEGORY SUBTOTALS

Main source category	CO emissions pounds per winter day
Stationary Point Sources	1,202
Onroad Mobile Sources	58,120
Non-road Mobile Sources	6,289
Stationary Area Sources	22,244
Total	87,855

B. Demonstration of Maintenance

The CO NAAQS is attained when the annual second highest 8-hour average CO concentration for an area does not exceed a concentration of 9.0 ppm. The last monitored violation of the CO

NAAQS in Grants Pass occurred in 1990, and CO levels have been steadily in decline.

For areas using the LMP Option, the maintenance plan demonstration requirement is considered to be satisfied when the second highest 8-hour CO concentration is at or below 7.65 ppm (85 percent of the CO NAAQS) for 8 consecutive quarters. The current 8-hour CO Design Value for Grants Pass is 4.0 ppm based on the two most recent years of data (2004–2005), which is significantly below the LMP Option requirement of 7.65 ppm. Therefore, the State has demonstrated that Grants Pass qualifies for the LMP Option.

With the LMP Option, there is no requirement to project emissions of air quality over the upcoming maintenance period. The EPA believes that if the area begins the maintenance period at, or below, 85 percent of the level of the CO 8-hour NAAQS, the applicability of prevention of significant deterioration requirements, the control measures already in the SIP, and Federal control measures already in place will provide adequate assurance of maintenance over the 10-year maintenance period.

C. Monitoring Network and Verification of Continued Attainment

Monitored CO levels in the Grants Pass UGB steadily declined since monitoring began in the area in 1980. CO levels have declined significantly across the nation through motor vehicle emissions controls and fleet turnover to newer, cleaner vehicle models. As CO levels dropped and stayed low, Oregon requested to remove the Grants Pass CO monitor in 2006, and the EPA approved the request on October 19, 2006. ODEQ now uses an alternate method of verifying continued attainment with the CO standard.

ODEQ calculates CO emissions every three years as part of the Statewide Emissions Inventory and submits the data to the EPA for inclusion in the National Emissions Inventory (NEI). ODEQ commits to review the NEI estimates to identify any increases over the 2005 emission levels and source categories, and report on them in the annual network plan for the applicable year. Since on-road motor vehicles are the predominant source of carbon monoxide in Grants Pass (about 70%), this source category will be the primary focus of this review. ODEQ will annually calculate CO emissions and evaluate any increase in CO emissions to confirm it is not due to a change in emission calculation methodology, an exceptional event, or other factor not representative of an actual emissions increase. Recognizing there could be a

minor, insignificant emissions increase, for the purposes of triggering the Contingency Plan described below, an increase of five percent in either the total annual or season day emissions, or in the on-road mobile source category, represents a “significant” emission increase.

D. Contingency Plan

Section 175A(d) of the CAA requires that a maintenance plan include contingency provisions necessary to ensure prompt correction of any violations of the standard that may occur. In its April 22, 2015 submittal, the State of Oregon included the following contingency measures for this LMP:

1. If ODEQ’s three-year periodic review of CO emissions shows a significant increase in emissions, as described in Section 8 of this plan, ODEQ will then reestablish ambient CO monitoring in Grants Pass.

2. If the highest measured 8-hour CO concentration in a given year in Grants Pass exceeds the LMP eligibility level of 7.65 ppm (85 percent of the 8-hr standard), ODEQ will evaluate the cause of the CO increase. Within six months of the validated 7.65 ppm CO concentration, ODEQ will determine a schedule of selected strategies to either prevent or correct any violation of the 8-hour CO standard. The contingency strategies that will be considered include, but are not limited to:

- Improvements to parking and traffic circulation
- Aggressive signal retiming program
- Funding for transit
- Implementation of bicycle and pedestrian networks.

ODEQ (and the advisory group if needed) may also conduct further evaluation, to determine if other strategies are necessary.

3. If a violation of the CO standard occurs, in addition to step two above, ODEQ will replace the Best Available Control Technology (BACT) requirement for new and modified stationary sources with the Lowest Achievable Emission Rate (LAER) technology, and reinstate the requirement to offset any new CO emissions. Additional CO emission reduction measures will be considered, as needed.

V. Transportation and General Conformity

Federal transportation conformity rules (40 CFR parts 51 and 93) and general conformity rules (58 FR 63214, November 30, 1993) continue to apply under a LMP. However, as noted in the

LMP Option memo, these requirements are greatly simplified. An area under a LMP can demonstrate conformity without submitting an emissions budget, and as a result, emissions do not need to be capped nor a regional emissions analysis (including modeling) conducted. Grants Pass is currently meeting the requirements of 40 CFR parts 51 and 93.

In the June 24, 2015 adequacy finding for the Grants Pass CO LMP, the EPA determined that Grants Pass has met the criteria to be exempt from regional emissions analysis for CO. However, other transportation conformity requirements such as consultation, transportation control measures, and project level conformity requirements would continue to apply to the area. With approval of the LMP, the area continues to be exempt from performing a regional emissions analysis, but must meet project-level conformity analyses as well as the transportation conformity criteria mentioned above.

VI. Final Action

In accordance with the requirements of the CAA, the EPA is approving the CO LMP for Grants Pass, Oregon submitted by the State of Oregon on April 22, 2015 as a revision to the Oregon SIP. The State has adequately demonstrated that Grants Pass will maintain the CO NAAQS and meet the requirements of a LMP through the second 10-year maintenance period through 2025.

The EPA is publishing this action without prior proposal because the EPA views this as a noncontroversial amendment and anticipates no adverse comments. However, in the proposed rules section of this **Federal Register** publication, the EPA is publishing a separate document that will serve as the proposal to approve the SIP revision should adverse comments be filed. This rule will be effective September 28, 2015 without further notice unless the EPA receives adverse comments by August 27, 2015. If the EPA receives such comments, then the EPA will publish a timely withdrawal of the direct final rule informing the public that the rule will not take effect. All public comments received will then be addressed in a subsequent final rule based on the proposed rule. The EPA will not institute a second comment period on this rule. Any parties interested in commenting on this rule should do so at this time. If no such comments are received, the public is advised that this rule will be effective on September 28, 2015 and no further action will be taken on the proposed rule.

VII. Oregon Notice Provision

Oregon Revised Statute 468.126, prohibits ODEQ from imposing a penalty for violation of an air, water or solid waste permit, unless the source has been provided five days advanced written notice of the violation, and has not come into compliance or submitted a compliance schedule within that five-day period. By its terms, the statute does not apply to Oregon's Title V program or to any program if application of the notice provision would disqualify the program from Federal delegation. Oregon has previously confirmed that, because application of the notice provision would preclude EPA approval of the Oregon SIP, no advance notice is required for violation of SIP requirements.

VIII. Statutory and Executive Order Reviews

Under the CAA, the Administrator is required to approve a SIP submission that complies with the provisions of the CAA and applicable Federal regulations. 42 U.S.C. 7410(k); 40 CFR 52.02(a). Thus, in reviewing SIP submissions, the EPA's role is to approve State choices, provided that they meet the criteria of the CAA. Accordingly, this action merely approves State law as meeting Federal requirements and does not impose additional requirements beyond those imposed by State law. For that reason, this action:

- Is not a "significant regulatory action" subject to review by the Office of Management and Budget under Executive Orders 12866 (58 FR 51735, October 4, 1993) and 13563 (76 FR 3821, January 21, 2011);
- does not impose an information collection burden under the provisions of the Paperwork Reduction Act (44 U.S.C. 3501 *et seq.*);
- is certified as not having a significant economic impact on a substantial number of small entities under the Regulatory Flexibility Act (5 U.S.C. 601 *et seq.*);
- does not contain any unfunded mandate or significantly or uniquely affect small governments, as described in the Unfunded Mandates Reform Act of 1995 (Pub. L. 104-4);

- does not have Federalism implications as specified in Executive Order 13132 (64 FR 43255, August 10, 1999);
- is not an economically significant regulatory action based on health or safety risks subject to Executive Order 13045 (62 FR 19885, April 23, 1997);
- is not a significant regulatory action subject to Executive Order 13211 (66 FR 28355, May 22, 2001);
- is not subject to requirements of Section 12(d) of the National Technology Transfer and Advancement Act of 1995 (15 U.S.C. 272 note) because this action does not involve technical standards; and
- does not provide the EPA with the discretionary authority to address, as appropriate, disproportionate human health or environmental effects, using practicable and legally permissible methods, under Executive Order 12898 (59 FR 7629, February 16, 1994).

The SIP is not approved to apply on any Indian reservation land or in any other area where the EPA or an Indian tribe has demonstrated that a tribe has jurisdiction. In those areas of Indian country, the rule does not have tribal implications and will not impose substantial direct costs on tribal governments or preempt tribal law as specified by Executive Order 13175 (65 FR 67249, November 9, 2000).

The Congressional Review Act, 5 U.S.C. 801 *et seq.*, as added by the Small Business Regulatory Enforcement Fairness Act of 1996, generally provides that before a rule may take effect, the agency promulgating the rule must submit a rule report, which includes a copy of the rule, to each House of the Congress and to the Comptroller General of the United States. The EPA will submit a report containing this action and other required information to the U.S. Senate, the U.S. House of Representatives, and the Comptroller General of the United States prior to publication of the rule in the **Federal Register**. A major rule cannot take effect until 60 days after it is published in the **Federal Register**. This action is not a "major rule" as defined by 5 U.S.C. 804(2).

Under section 307(b)(1) of the CAA, petitions for judicial review of this

action must be filed in the United States Court of Appeals for the appropriate circuit by September 28, 2015. Filing a petition for reconsideration by the Administrator of this final rule does not affect the finality of this action for the purposes of judicial review, nor does it extend the time within which a petition for judicial review may be filed, and shall not postpone the effectiveness of such rule or action. Parties with objections to this direct final rule are encouraged to file a comment in response to the parallel notice of proposed rulemaking for this action published in the proposed rules section of the **Federal Register**, rather than file an immediate petition for judicial review of this direct final rule, so that the EPA can withdraw this direct final rule and address the comment in the proposed rulemaking. This action may not be challenged later in proceedings to enforce its requirements. (See section 307(b)(2).)

List of Subjects in 40 CFR Part 52

Environmental protection, Air pollution control, Carbon monoxide, Incorporation by reference, Intergovernmental relations, Reporting and recordkeeping requirements.

Dated: July 8, 2015.

Dennis J. McLerran,
Regional Administrator, Region 10.

40 CFR part 52 is amended as follows:

PART 52—APPROVAL AND PROMULGATION OF IMPLEMENTATION PLANS

- 1. The authority citation for Part 52 continues to read as follows:

Authority: 42 U.S.C. 7401 *et seq.*

Subpart MM—Oregon

- 2. Section 52.1970, paragraph (e), the table entitled "State of Oregon Air Quality Control Program" is amended by adding an entry after the existing entries under "Section 4" to read as follows:

§ 52.1970 Identification of plan.

* * * * *

(e) * * *

STATE OF OREGON AIR QUALITY CONTROL PROGRAM

SIP citation	Title/subject	State effective date	EPA approval date	Explanation
* * *	* * *	* * *	* * *	* * *

Section 4

STATE OF OREGON AIR QUALITY CONTROL PROGRAM—Continued

SIP citation	Title/subject	State effective date	EPA approval date	Explanation
*	* Grants Pass Second 10-Year Carbon Monoxide Limited Maintenance Plan.	* 4/16/2015	* 7/28/2015, [Insert Federal Register citation].	*
*	*	*	*	*

* * * * *

[FR Doc. 2015-18220 Filed 7-27-15; 8:45 am]

BILLING CODE P

ENVIRONMENTAL PROTECTION AGENCY**40 CFR Part 52**

[EPA-R04-OAR-2015-0260; FRL-9931-27-Region 4]

Approval and Promulgation of Implementation Plans; North Carolina: Non-Interference Demonstration for Federal Low-Reid Vapor Pressure Requirement for Gaston and Mecklenburg Counties**AGENCY:** Environmental Protection Agency.**ACTION:** Final rule.

SUMMARY: The Environmental Protection Agency (EPA) is approving the State of North Carolina's April 16, 2015, revision to its State Implementation Plan (SIP), submitted through the North Carolina Department of Environment and Natural Resources, Division of Air Quality (DAQ), in support of the State's request that EPA change the Federal Reid Vapor Pressure (RVP) requirements for Gaston and Mecklenburg Counties. This RVP-related SIP revision evaluates whether changing the Federal RVP requirements in these counties would interfere with the requirements of the Clean Air Act (CAA or Act). North Carolina's April 16, 2015, RVP-related SIP revision also updates the State's maintenance plan and the associated motor vehicle emissions budgets (MVEBs) related to its redesignation request for the North Carolina portion of the Charlotte-Rock Hill 2008 8-hour ozone nonattainment area (Charlotte Area) to reflect the requested change in the Federal RVP requirements. EPA has determined that North Carolina's April 16, 2015, RVP-related SIP revision is consistent with the applicable provisions of the CAA.

DATES: This rule is effective July 28, 2015.

ADDRESSES: EPA has established a docket for this action under Docket

Identification No. EPA-R04-OAR-2015-0260. All documents in the docket are listed on the www.regulations.gov Web site. Although listed in the index, some information may not be publicly available, *i.e.*, Confidential Business Information or other information whose disclosure is restricted by statute. Certain other material, such as copyrighted material, is not placed on the Internet and will be publicly available only in hard copy form. Publicly available docket materials are available either electronically through www.regulations.gov or in hard copy at the Air Regulatory Management Section (formerly the Regulatory Development Section), Air Planning and Implementation Branch (formerly the Air Planning Branch), Air, Pesticides and Toxics Management Division, U.S. Environmental Protection Agency, Region 4, 61 Forsyth Street SW., Atlanta, Georgia 30303-8960. EPA requests that if at all possible, you contact the person listed in the **FOR FURTHER INFORMATION CONTACT** section to schedule your inspection. The Regional Office's official hours of business are Monday through Friday, 8:30 a.m. to 4:30 p.m., excluding Federal holidays.

FOR FURTHER INFORMATION CONTACT: Richard Wong of the Air Regulatory Management Section, in the Air Planning and Implementation Branch, Air, Pesticides and Toxics Management Division, U.S. Environmental Protection Agency, Region 4, 61 Forsyth Street SW., Atlanta, Georgia 30303-8960. Mr. Wong may be reached by phone at (404) 562-8726 or via electronic mail at wong.richard@epa.gov.

SUPPLEMENTARY INFORMATION:**I. What is the background for this final action?**

On May 21, 2012, EPA designated and classified areas for the 2008 8-hour ozone NAAQS that was promulgated on March 27, 2008, as unclassifiable/attainment or nonattainment for the new 8-hour ozone NAAQS. *See* 77 FR 30088. The Charlotte Area was designated as nonattainment for the 2008 8-hour ozone NAAQS with a design value of 0.079 ppm. On April 16, 2015, DAQ submitted a redesignation request and

maintenance plan for the North Carolina portion of the Charlotte Area for EPA's approval. In that submittal, the State included a maintenance demonstration that estimates emissions using a 7.8 psi RVP requirement for Gaston and Mecklenburg Counties for the 2008 8-hour ozone redesignation request and maintenance plan. EPA proposed action on the aforementioned redesignation request and maintenance plan in a **Federal Register** document published on May 21, 2015. *See* 80 FR 29250. The final rule approving the State's redesignation request and maintenance plan was signed on July 17, 2015. The State, in conjunction with its request to redesignate the North Carolina portion of the Charlotte Area to attainment, is also requesting a change of the Federal RVP requirement from 7.8 psi to 9.0 psi.

On April 16, 2015, to support its request for EPA to change the Federal RVP requirement for Gaston and Mecklenburg Counties, DAQ submitted a SIP revision that contains a noninterference demonstration that included modeling assuming 9.0 psi for RVP for Gaston and Mecklenburg Counties and that updates the maintenance plan submission and associated MVEBs for the North Carolina portion of the Charlotte Area. In a notice of proposed rulemaking (NPR) published on May 21, 2015, EPA proposed to approve the State's noninterference demonstration and the updates to its maintenance plan and the associated MVEBs related to the State's redesignation request for the North Carolina portion of the Charlotte Area, contingent upon EPA approval of North Carolina's redesignation request and maintenance plan for the North Carolina portion of the Charlotte Area. *See* 80 FR 29230. The details of North Carolina's submittal and the rationale for EPA's actions are explained in the NPR. EPA did not receive any comments on the proposed action.

II. Final Action

EPA is taking final action to approve the State of North Carolina's noninterference demonstration, submitted on April 16, 2015, in support of the State's request that EPA change

TABLE 2—ATTAINMENT, MAINTENANCE, AND OTHER PLANS

Name of SIP provision	Applicable geographic or nonattainment area	State submittal date	EPA approval date	Comments
*	*	*	*	*
		110(a)(2)	Infrastructure and Interstate Transport	*
*	*	*	*	*
Interstate Transport for the 2006 24-hour PM _{2.5} NAAQS.	Statewide	5/11/15	7/30/15 [Insert Federal Register citation]	This action addresses CAA 110(a)(2)(D)(i)(I).

[FR Doc. 2015–18611 Filed 7–29–15; 8:45 am]
BILLING CODE 6560–50–P

ENVIRONMENTAL PROTECTION AGENCY

40 CFR Part 52

[EPA–R10–OAR–2015–0323; FRL–9931–16–Region 10]

Approval and Promulgation of Implementation Plans; Oregon: Grants Pass Second 10-Year PM₁₀ Limited Maintenance Plan

AGENCY: Environmental Protection Agency.

ACTION: Direct final rule.

SUMMARY: The Environmental Protection Agency (EPA) is approving a limited maintenance plan submitted by the State of Oregon on April 22, 2015, for the Grants Pass area for particulate matter with an aerodynamic diameter less than or equal to a nominal 10 micrometers (PM₁₀). The plan explains how this area will continue to meet the PM₁₀ National Ambient Air Quality Standard for a second 10-year period through 2025.

DATES: This rule is effective on September 28, 2015, without further notice, unless the EPA receives adverse comment by August 31, 2015. If the EPA receives adverse comment, we will publish a timely withdrawal in the **Federal Register** informing the public that the rule will not take effect.

ADDRESSES: Submit your comments, identified by Docket ID No. EPA–R10–OAR–2015–0323, by any of the following methods:

- *www.regulations.gov*: Follow the on-line instructions for submitting comments.
- *Email*: edmondson.lucy@epa.gov.
- *Mail*: Lucy Edmondson, EPA Region 10, Office of Air, Waste and Toxics, AWT–150, 1200 Sixth Avenue, Suite 900, Seattle, WA 98101.
- *Hand Delivery/Courier*: EPA Region 10, 1200 Sixth Avenue, Suite 900,

Seattle, WA 98101. Attention: Lucy Edmondson, Office of Air, Waste and Toxics, AWT–150. Such deliveries are only accepted during normal hours of operation, and special arrangements should be made for deliveries of boxed information.

Instructions: Direct your comments to Docket ID No. EPA–R10–OAR–2015–0323. The EPA’s policy is that all comments received will be included in the public docket without change and may be made available online at *www.regulations.gov*, including any personal information provided, unless the comment includes information claimed to be Confidential Business Information (CBI) or other information whose disclosure is restricted by statute. Do not submit information that you consider to be CBI or otherwise protected through *www.regulations.gov* or email. The *www.regulations.gov* Web site is an “anonymous access” system, which means the EPA will not know your identity or contact information unless you provide it in the body of your comment. If you send an email comment directly to the EPA without going through *www.regulations.gov*, your email address will be automatically captured and included as part of the comment that is placed in the public docket and made available on the Internet. If you submit an electronic comment, the EPA recommends that you include your name and other contact information in the body of your comment and with any disk or CD–ROM you submit. If the EPA cannot read your comment due to technical difficulties and cannot contact you for clarification, the EPA may not be able to consider your comment. Electronic files should avoid the use of special characters, any form of encryption, and be free of any defects or viruses.

Docket: All documents in the docket are listed in the *www.regulations.gov* index. Although listed in the index, some information is not publicly available, e.g., CBI or other information whose disclosure is restricted by statute.

Certain other material, such as copyrighted material, is not placed on the Internet and will be publicly available only in hard copy. Publicly available docket materials are available either electronically in *www.regulations.gov* or in hard copy during normal business hours at the Office of Air, Waste and Toxics, EPA Region 10, 1200 Sixth Avenue, Seattle, WA 98101.

FOR FURTHER INFORMATION CONTACT:

Lucy Edmondson (360) 753–9082, edmondson.lucy@epa.gov, or by using the above EPA, Region 10 address.

SUPPLEMENTARY INFORMATION:

Throughout this document, wherever “we”, “us” or “our” are used, it is intended to refer to the EPA.

Table of Contents

- I. This Action
- II. Background
- III. Public and Stakeholder Involvement in Rulemaking Process
- IV. The Limited Maintenance Plan Option for PM₁₀ Areas
 - A. Requirements for the Limited Maintenance Plan Option
 - B. Conformity Under the Limited Maintenance Plan Option
- V. Review of the State’s Submittal
 - A. Has the State demonstrated that Grants Pass qualifies for the limited maintenance plan option?
 - B. Does the State have an approved attainment emissions inventory?
 - C. Does the limited Maintenance plan include an assurance of continued operation of an appropriate EPA-approved air quality monitoring network, in accordance with 40 CFR part 58?
 - D. Does the plan meet the Clean Air Act requirements for contingency provisions?
 - E. Has the State met conformity requirements?
- VI. Oregon Notice Provision
- VII. Statutory and Executive Order Reviews

I. This Action

The EPA is approving the limited maintenance plan submitted by the State of Oregon (the State) on April 22, 2015, for the Grants Pass Urban Growth

Boundary. The plan addresses maintenance of the PM₁₀ National Ambient Air Quality Standard for a second 10-year period through 2025.

II. Background

The EPA identified the Grants Pass, Oregon, Urban Growth Boundary as a "Group I" area of concern due to measured violations of the newly promulgated 24-hour PM₁₀ National Ambient Air Quality Standard (NAAQS) on August 7, 1987 (52 FR 29383). On November 15, 1990, the Clean Air Act (CAA) Amendments under section 107(d)(4)(B), designated Grants Pass Group I area as nonattainment for PM₁₀ by operation of law. The EPA published a **Federal Register** document announcing all areas designated nonattainment for PM₁₀ on March 15, 1991 (56 FR 11101). The Oregon Department of Environmental Quality (ODEQ) worked with the community of Grants Pass to develop a plan for attainment of the PM₁₀ NAAQS. Control measures focused on reducing smoke emissions with PM₁₀ control measures for wood stoves, open forestry burning, as well as industrial growth controls and other strategies. The EPA proposed approval of the plan on March 10, 1993 (58 FR 13230), and approved it on December 17, 1993 (58 FR 65934). On November 5, 1999, Oregon submitted a complete rule renumbering and relabeling package to the EPA for approval into the SIP. On January 22, 2003, the EPA approved the recodified version of Oregon's rules to remove and replace the outdated numbering system (68 FR 2891). The EPA approved ODEQ's maintenance plan to ensure continued compliance with the PM₁₀ NAAQS for ten years on October 27, 2003 (68 FR 61111).

In addition to approving ODEQ's maintenance plan for the area, the EPA also approved ODEQ's request to redesignate the Grants Pass nonattainment area to attainment on October 27, 2003 (68 FR 61111). The purpose of the submitted limited maintenance plan is to fulfill the second 10-year planning requirement of CAA section 175A(b) to ensure compliance through 2025.

III. Public and Stakeholder Involvement in Rulemaking Process

Section 110(a)(2) of the CAA requires that each SIP revision offer a reasonable opportunity for notice and public hearing. This must occur prior to the revision being submitted by the State to the EPA. The State provided notice and an opportunity for public comment from December 16, 2014 until January 26, 2015 with no comments received. ODEQ

also held a public hearing on January 22, 2015 in Grants Pass. This SIP revision was submitted by the Governor's designee and was received by the EPA on April 22, 2015. The EPA evaluated ODEQ's submittal and determined that the State met the requirements for reasonable notice and public hearing under section 110(a)(2) of the CAA.

IV. The Limited Maintenance Plan Option for PM₁₀ Areas

A. Requirements for the Limited Maintenance Plan Option

On August 9, 2001, the EPA issued guidance on streamlined maintenance plan provisions for certain moderate PM₁₀ nonattainment areas (Memo from Lydia Wegman, Director, Air Quality Standards and Strategies Division, entitled "Limited Maintenance Plan Option for Moderate PM₁₀ Nonattainment Areas" (limited maintenance plan option memo). The limited maintenance plan option memo contains a statistical demonstration that areas meeting certain air quality criteria will, with a high degree of probability, maintain the standard ten years into the future. Thus, the EPA provided the maintenance demonstration for areas meeting the criteria outlined in the memo. It follows that future year emission inventories for these areas, and some of the standard analyses to determine transportation conformity with the SIP, are no longer necessary.

To qualify for the limited maintenance plan option, the State must demonstrate the area meets the criteria described below. First, the area should have attained the PM₁₀ NAAQS. Second, the most recent five years of air quality data at all monitors in the area, called the 24-hour average design value, should be at or below 98 µg/m³. Third, the State should expect only limited growth in on-road motor vehicle PM₁₀ emissions (including fugitive dust) and should have passed a motor vehicle regional emissions analysis test. Lastly, the memo identifies core provisions that must be included in all limited maintenance plans. These provisions include an attainment year emissions inventory, assurance of continued operation of an EPA-approved air quality monitoring network, and contingency provisions.

B. Conformity Under the Limited Maintenance Plan Option

The transportation conformity rule and the general conformity rule (40 CFR parts 51 and 93) apply to nonattainment areas and areas covered by an approved maintenance plan. Under either

conformity rule, an acceptable method of demonstrating a Federal action conforms to the applicable SIP is to demonstrate that expected emissions from the planned action are consistent with the emissions budget for the area.

While qualification for the limited maintenance plan option does not exempt an area from the need to affirm conformity, conformity may be demonstrated without submitting an emissions budget. Under the limited maintenance plan option, emissions budgets are treated as essentially not constraining for the length of the maintenance period because it is unreasonable to expect that the qualifying areas would experience so much growth in the period that a violation of the PM₁₀ NAAQS would result. For transportation conformity purposes, the EPA would conclude that emissions in these areas need not be capped for the maintenance period and therefore a regional emissions analysis would not be required. Similarly, Federal actions subject to the general conformity rule could be considered to satisfy the "budget test" specified in 40 CFR 93.158(a)(5)(i)(A) for the same reasons that the budgets are essentially considered to be unlimited.

V. Review of the State's Submittal

A. Has the State demonstrated that Grants Pass qualifies for the limited maintenance plan option?

As discussed above, the limited maintenance plan option memo outline the requirements for an area to qualify. First, the area should be attaining the NAAQS. The EPA determined the Grants Pass area attained the PM₁₀ NAAQS based on monitoring data from 1988 through 1990 and approved the State's maintenance plan and request to redesignate the area from nonattainment to attainment on October 27, 2003 (68 FR 61111). The area has been in continued compliance with the PM₁₀ NAAQS since that time.

Second, the average design value for the past five years of monitoring data must be at or below the critical design value of 98 µg/m³ for the 24-hour PM₁₀ NAAQS. The critical design value is a margin of safety in which an area has a one in ten probability of exceeding the NAAQS. Using the most recently available Federal Reference Method (FRM) monitoring data for the years 2004–2008, the State's analysis demonstrated that Grants Pass average design value was 49 µg/m³, well below the 98 µg/m³ threshold. An FRM monitor is one that has been approved by the EPA under 40 CFR part 58 to measure compliance with the NAAQS.

As discussed later in this proposal, ODEQ also calculated average design values using a linear regression analysis technique for the period 2009 to 2013. This more recent monitoring data shows that PM₁₀ levels continue to be well below the standard with an average design value of 49 µg/m³. The EPA reviewed the data provided by ODEQ and finds that Grants Pass meets the design value criteria outlined in the limited maintenance plan option memo.

Third, the area must meet the motor vehicle regional emissions analysis test described in attachment B of the limited maintenance plan option memo. ODEQ submitted an analysis showing that growth in on-road mobile PM₁₀ emissions sources was minimal and would not threaten the assumption of maintenance that underlies the limited maintenance plan policy. Using the EPA's methodology, ODEQ calculated a regional emissions analysis margin of safety of 52 µg/m³, easily meeting the threshold of 98 µg/m³. The EPA reviewed the calculations in the State's limited maintenance plan submittal and concurs with this conclusion.

Lastly, the limited maintenance plan option memo requires all controls relied on to demonstrate attainment remain in place for the area to qualify. The area's first 10-year maintenance plan relied on measures addressing residential wood combustion, open burning, road dust from motor vehicles and a major new source review program for industry. EPA approved the rules into the SIP on October 27, 2003 (68 FR 61111).

As described above, Grants Pass meets the qualification criteria set forth in the limited maintenance plan option memo. Under the limited maintenance plan option, the State will be expected to determine on an annual basis that the criteria are still being met. If the State determines that the limited maintenance plan criteria are not being met, it should take action to reduce PM₁₀ concentrations enough to requalify. One possible approach the State could take is to implement contingency measures. Section V. I. provides a description of contingency provisions included as part of the limited maintenance plan submittal.

B. Does the State have an approved attainment emissions inventory?

Pursuant to the limited maintenance plan option memo, the State's approved attainment plan should include an emissions inventory which can be used to demonstrate attainment of the NAAQS. The inventory should represent emissions during the same five-year period associated with air quality data used to determine whether

the area meets the applicability requirements of the limited maintenance plan option.

ODEQ's Grants Pass limited maintenance plan submittal includes an emissions inventory based on EPA's 2011 National Emissions Inventory (NEI) data for Josephine County. The 2011 base year represents the most recent emissions inventory data available and is consistent with the data used to determine applicability of the limited maintenance plan option. This approach is also consistent with the 1993 emission inventory developed for the first maintenance plan. Historically, exceedances of the 24-hr PM₁₀ standard in Grants Pass have occurred during the winter months, between November 1 and the end of February. As such, in addition to annual emissions, typical season day and worst-case season day emissions are included in the inventory. The term "worst-case day" describes the maximum activity/emissions that have occurred or could occur on a season day, for each emissions source. Worst-case day emissions are summed for all sources/categories, *i.e.* assumed to occur on the same day. This assumption is the basis for what would be needed to cause an exceedance of the 24-hr standard. The unit of measure for annual emissions is in tons per year (tpy), while the unit of measure for season day emissions is in pounds per day (lb/day). In addition, the county-wide emissions inventory data was spatially allocated to the Grants Pass Urban Growth Boundary, and to buffers around the boundary or monitor, depending on emissions category.

The submitted emissions inventory included the following categories: permitted point sources, area sources (including open burning, small stationary fossil fuel combustion, residential wood combustion, wildfires and prescribed burning, fugitive dust), nonroad (aircraft and airport related, locomotives, marine vessels, nonroad vehicles and equipment), and onroad mobile (exhaust/brake/tire, re-entrained road dust). The EPA has reviewed the emissions inventory data and methodology and finds that the data support ODEQ's conclusion that the control measures contained in the original attainment plan will continue to protect and maintain the PM₁₀ NAAQS.

C. Does the limited maintenance plan include an assurance of continued operation of an appropriate EPA-approved air quality monitoring network, in accordance with 40 CFR Part 58?

The state of Oregon began monitoring in the Grants Pass area in 1987, with many changes to the monitoring technology and requirements since. From 2006 through 2008, the State collocated a PM_{2.5} monitor with the existing PM₁₀ Federal Reference Method (FRM) monitor to establish correlation data and confirm that PM₁₀ levels could be accurately predicted using PM_{2.5} concentrations for the areas. Due to the high level of correlation between the PM_{2.5} and PM₁₀ monitors, ODEQ developed a report on their findings and asserted that PM_{2.5} monitoring was an accurate predictor of PM₁₀ levels for purposes of determining continued maintenance of the PM₁₀ standard in Grants Pass, and asked to discontinue the PM₁₀ monitor. EPA approved this request in the Annual Network Plan Approval letter, dated January 6, 2012. Both the ODEQ report and the EPA approval letter are included in the materials of this docket.

A full description of the correlation data and the estimation model is included in the State's submittal. The EPA is approving the use of PM_{2.5} monitoring data to estimate PM₁₀ concentrations for the second 10-year maintenance plan period in Grants Pass and finds that it meets the relevant requirements at 40 CFR 58.14(c). This estimation method is a reproducible approach to representing air quality in the area, and the area continues to meet the applicable Appendix D requirements evaluated as part of the annual network approval process.

In order to continue to qualify for the limited maintenance plan option, the State must calculate the PM₁₀ design value estimate annually from PM_{2.5} monitoring data to confirm the area continues to meet the PM₁₀ NAAQS.

D. Does the plan meet the Clean Air Act requirements for contingency provisions?

CAA section 175A states that a maintenance plan must include contingency provisions, as necessary, to ensure prompt correction of any violation of the NAAQS which may occur after redesignation of the area to attainment. The first Grants Pass maintenance plan contained contingency measures that would be implemented under two scenarios—if the official PM₁₀ monitor registers a value of 120 µg/m³ or higher, or if a

violation of the 24-hr PM₁₀ standard were to occur. These two contingency scenarios are continued under the limited maintenance plan.

E. Has the State met conformity requirements?

(1) Transportation Conformity

Under the limited maintenance plan option, emissions budgets are treated as essentially not constraining for the maintenance period because it is unreasonable to expect that qualifying areas would experience so much growth in that period that a NAAQS violation would result. While areas with maintenance plans approved under the limited maintenance plan option are not subject to the budget test, the areas remain subject to the other transportation conformity requirements of 40 CFR part 93, subpart A. Thus, the metropolitan planning organization (MPO) in the area or the State must document and ensure that:

(a) Transportation plans and projects provide for timely implementation of SIP transportation control measures (TCMs) in accordance with 40 CFR 93.113;

(b) transportation plans and projects comply with the fiscal constraint element as set forth in 40 CFR 93.108;

(c) the MPO's interagency consultation procedures meet the applicable requirements of 40 CFR 93.105;

(d) conformity of transportation plans is determined no less frequently than every three years, and conformity of plan amendments and transportation projects is demonstrated in accordance with the timing requirements specified in 40 CFR 93.104;

(e) the latest planning assumptions and emissions model are used as set forth in 40 CFR 93.110 and 40 CFR 93.111;

(f) projects do not cause or contribute to any new localized carbon monoxide or particulate matter violations, in accordance with procedures specified in 40 CFR 93.123; and

(g) project sponsors and/or operators provide written commitments as specified in 40 CFR 93.125.

In the June 24, 2015 adequacy finding for the Grants Pass PM₁₀ limited maintenance plan, EPA determined that Grants Pass met the criteria to be exempt from regional emissions analysis for PM₁₀. However, other transportation conformity requirements such as consultation, transportation control measures, and project level conformity requirements would continue to apply to the area. With approval of the LMP, the area continues to be exempt from

performing a regional emissions analysis but must meet project-level conformity analyses as well as the transportation conformity criteria mentioned above.

Upon approval of the Grants Pass PM₁₀ limited maintenance plan, the area is exempt from performing a regional emissions analysis, but must meet project-level conformity analyses as well as the transportation conformity criteria mentioned above.

(2) General Conformity

For Federal actions required to address the specific requirements of the general conformity rule, one set of requirements applies particularly to ensuring that emissions from the action will not cause or contribute to new violations of the NAAQS, exacerbate current violations, or delay timely attainment. One way that this requirement can be met is to demonstrate that the total of direct and indirect emissions from the action (or portion thereof) is determined and documented by the state agency primarily responsible for the applicable SIP to result in a level of emissions which, together with all other emissions in the nonattainment area, would not exceed the emissions budgets specified in the applicable SIP (see 40 CFR 93.158(a)(5)(i)(A)).

The decision about whether to include specific allocations of allowable emissions increases to sources is one made by the State air quality agencies. These emissions budgets are different than those used in transportation conformity. Emissions budgets in transportation conformity are required to limit and restrain emissions. Emissions budgets in general conformity allow increases in emissions up to specified levels. The State has not chosen to include specific emissions allocations for Federal projects that would be subject to the provisions of general conformity.

VI. Oregon Notice Provision

Oregon Revised Statute 468.126, prohibits ODEQ from imposing a penalty for violation of an air, water or solid waste permit, unless the source has been provided five days advanced written notice of the violation, and has not come into compliance or submitted a compliance schedule within that five-day period. By its terms, the statute does not apply to Oregon's Title V program, or to any program if application of the notice provision would disqualify the program from Federal delegation. Oregon has previously confirmed that, because application of the notice provision would preclude EPA approval

of the Oregon SIP, no advance notice is required for violation of SIP requirements.

VII. Statutory and Executive Order Reviews

Under the CAA, the Administrator is required to approve a SIP submission that complies with the provisions of the CAA and applicable Federal regulations. 42 U.S.C. 7410(k); 40 CFR 52.02(a). Thus, in reviewing SIP submissions, the EPA's role is to approve State choices, provided that they meet the criteria of the CAA. Accordingly, this action merely approves State law as meeting Federal requirements and does not impose additional requirements beyond those imposed by State law. For that reason, this action:

- Is not a "significant regulatory action" subject to review by the Office of Management and Budget under Executive Orders 12866 (58 FR 51735, October 4, 1993) and 13563 (76 FR 3821, January 21, 2011);
 - does not impose an information collection burden under the provisions of the Paperwork Reduction Act (44 U.S.C. 3501 *et seq.*);
 - is certified as not having a significant economic impact on a substantial number of small entities under the Regulatory Flexibility Act (5 U.S.C. 601 *et seq.*);
 - does not contain any unfunded mandate or significantly or uniquely affect small governments, as described in the Unfunded Mandates Reform Act of 1995 (Pub. L. 104-4);
 - does not have Federalism implications as specified in Executive Order 13132 (64 FR 43255, August 10, 1999);
 - is not an economically significant regulatory action based on health or safety risks subject to Executive Order 13045 (62 FR 19885, April 23, 1997);
 - is not a significant regulatory action subject to Executive Order 13211 (66 FR 28355, May 22, 2001);
 - is not subject to requirements of Section 12(d) of the National Technology Transfer and Advancement Act of 1995 (15 U.S.C. 272 note) because this action does not involve technical standards; and
 - does not provide the EPA with the discretionary authority to address, as appropriate, disproportionate human health or environmental effects, using practicable and legally permissible methods, under Executive Order 12898 (59 FR 7629, February 16, 1994).
- The SIP is not approved to apply on any Indian reservation land or in any other area where the EPA or an Indian tribe has demonstrated that a tribe has jurisdiction. In those areas of Indian

country, the rule does not have tribal implications and will not impose substantial direct costs on tribal governments or preempt tribal law as specified by Executive Order 13175 (65 FR 67249, November 9, 2000).

The Congressional Review Act, 5 U.S.C. 801 *et seq.*, as added by the Small Business Regulatory Enforcement Fairness Act of 1996, generally provides that before a rule may take effect, the agency promulgating the rule must submit a rule report, which includes a copy of the rule, to each House of the Congress and to the Comptroller General of the United States. The EPA will submit a report containing this action and other required information to the U.S. Senate, the U.S. House of Representatives, and the Comptroller General of the United States prior to publication of the rule in the **Federal Register**. A major rule cannot take effect until 60 days after it is published in the **Federal Register**. This action is not a "major rule" as defined by 5 U.S.C. 804(2).

Under section 307(b)(1) of the CAA, petitions for judicial review of this

action must be filed in the United States Court of Appeals for the appropriate circuit by September 28, 2015. Filing a petition for reconsideration by the Administrator of this final rule does not affect the finality of this action for the purposes of judicial review, nor does it extend the time within which a petition for judicial review may be filed, and shall not postpone the effectiveness of such rule or action. Parties with objections to this direct final rule are encouraged to file a comment in response to the parallel notice of proposed rulemaking for this action published in the proposed rules section of the **Federal Register**, rather than file an immediate petition for judicial review of this direct final rule, so that the EPA can withdraw this direct final rule and address the comment in the proposed rulemaking. This action may not be challenged later in proceedings to enforce its requirements. (See section 307(b)(2).)

List of Subjects in 40 CFR Part 52

Environmental protection, Air pollution control, Incorporation by

reference, Particulate matter, Reporting and recordkeeping requirements.

Authority: 42 U.S.C. 7401 *et seq.*

Dated: July 8, 2015.

Dennis J. McLerran,
Regional Administrator, Region 10.

40 CFR part 52 is amended as follows:

PART 52—APPROVAL AND PROMULGATION OF IMPLEMENTATION PLANS

■ 1. The authority citation for part 52 continues to read as follows:

Authority: 42 U.S.C. 7401 *et seq.*

Subpart MM—Oregon

■ 2. In § 52.1970, paragraph (e), the table entitled "State of Oregon Air Quality Control Program" is amended by adding a new entry for "Section 4" to read as follows:

§ 52.1970 Identification of plan.

* * * * *

(e) * * *

STATE OF OREGON AIR QUALITY CONTROL PROGRAM

SIP citation	Title/subject	State effective date	EPA approval date	Explanations
* * *	* * *	* * *	* * *	* * *
Section 4	Grants Pass Second 10-Year PM ₁₀ Limited Maintenance Plan.	4/16/2015	7/30/2015	[Insert Federal Register citation].
* * *	* * *	* * *	* * *	* * *

* * * * *

[FR Doc. 2015-18354 Filed 7-29-15; 8:45 am]

BILLING CODE 6560-50-P

ENVIRONMENTAL PROTECTION AGENCY

40 CFR Part 180

[EPA-HQ-OPP-2014-0889; FRL-9929-74]

Zeta-Cypermethrin; Pesticide Tolerances

AGENCY: Environmental Protection Agency (EPA).

ACTION: Final rule.

SUMMARY: This regulation amends the tolerances for residues of zeta-cypermethrin in or on corn, field, forage; corn, field, stover; and corn, pop, stover. FMC Corporation requested these tolerances under the Federal Food, Drug, and Cosmetic Act (FFDCA).

DATES: This regulation is effective July 30, 2015. Objections and requests for hearings must be received on or before September 28, 2015, and must be filed in accordance with the instructions provided in 40 CFR part 178 (see also Unit I.C. of the **SUPPLEMENTARY INFORMATION**).

ADDRESSES: The docket for this action, identified by docket identification (ID) number EPA-HQ-OPP-2014-0889, is available at <http://www.regulations.gov> or at the Office of Pesticide Programs Regulatory Public Docket (OPP Docket) in the Environmental Protection Agency Docket Center (EPA/DC), West William Jefferson Clinton Bldg., Rm. 3334, 1301 Constitution Ave. NW., Washington, DC 20460-0001. The Public Reading Room is open from 8:30 a.m. to 4:30 p.m., Monday through Friday, excluding legal holidays. The telephone number for the Public Reading Room is (202) 566-1744, and the telephone number for the OPP

Docket is (703) 305-5805. Please review the visitor instructions and additional information about the docket available at <http://www.epa.gov/dockets>.

FOR FURTHER INFORMATION CONTACT: Susan Lewis, Registration Division (7505P), Office of Pesticide Programs, Environmental Protection Agency, 1200 Pennsylvania Ave. NW., Washington, DC 20460-0001; main telephone number: (703) 305-7090; email address: RDPRNotices@epa.gov.

SUPPLEMENTARY INFORMATION:

I. General Information

A. Does this action apply to me?

You may be potentially affected by this action if you are an agricultural producer, food manufacturer, or pesticide manufacturer. The following list of North American Industrial Classification System (NAICS) codes is not intended to be exhaustive, but rather provides a guide to help readers

Appendix B

Project Lists & Maps

2040 Regional Transportation Plan

2018 Transportation Improvement Program

Appendix B 2015-2040 RTP & 2015-2018 TIP Project Lists

PROJECT NUMBER	LOCATION	DESCRIPTION	TIMING	COST	Short Range Funding Sources (2015 - 2020)						Cost by Phase	Conformity Status	Project Located in CO or PM10 Maintenance Area?
					CMAQ	STP	Enhance-It	Local	Transit Funds	State ODOT			
Funds Available - Short Range					\$5,955,357	\$1,963,904	\$0			\$5,031,971	\$18,082,191		
Gold Hill								\$0					
0	No Short Range Projects	No Short Range Projects	Short	\$0									
	Short Range Total									\$0			
Grants Pass								\$6,987,083					
200	Transit Enhancements - Sidewalk Construction	Install 4 miles of sidewalks, replace missing/non-conforming sidewalks, Install stop sign/amenities (funds obligated prior to MPO designation)	Short	\$1,914,740	\$1,714,740	\$0	\$0	\$200,000	\$0	\$0	\$1,914,740	Exempt	NA
201	Allen Creek Rd. Improvements	Allen Creek Rd. from W. Harbeck to Denton will be upgraded to City Arterial standards (CMAQ & STP funds awarded prior to MPO designation).	Short	\$4,420,000	\$2,760,095	\$950,000		\$709,905	\$0	\$0	\$4,420,000	Exempt	PM ₁₀
202	G Street: Lincoln Road to Leonard Street	Full reconstruction of arterial to include TWLTL, bike lanes, sidewalks, parking one side.	Short	\$1,124,643	\$504,571	\$325,000	\$0	\$295,072	\$0	\$0	\$1,124,643	Exempt	PM ₁₀
203	Fruitdale Drive: Parkdale Drive to Overland Drive	Full reconstruction of collector. 42' wide, bike lanes, sidewalk, parking one side.	Short	\$3,213,256	\$618,607	\$324,059	\$0	\$2,270,590	\$0	\$0	\$3,213,256	Exempt	PM ₁₀
204	G Street: Leonard Road to 3rd Street	Stripe for TWLTL	Short	\$903,013	\$0	\$810,274	\$0	\$92,739	\$0	\$0	\$903,013	Exempt	PM ₁₀
205	Fruitdale Drive: Overland Drive to Rogue River Hwy	Full reconstruction of collector. 42' wide, bike lanes, sidewalk, parking one side.	Short	\$4,498,558	\$504,571	\$316,571	\$0	\$3,677,416	\$0	\$0	\$4,498,558	Exempt	PM ₁₀
	Short Range Total				\$1,627,749	\$1,775,904	\$0	\$6,335,817	\$0	\$0	\$9,739,470		
	Funds Remaining				\$4,327,608	\$188,000	\$0	\$651,266	\$0	\$0			
Jackson County								\$47,000					
300	Rogue River Greenway: N. River Road Section	PE (design) and Right-of-way (ROW) Phase	Short	\$450,000	\$0	\$0	\$0	\$47,000	\$0	\$403,000	\$450,000	Exempt	NA
	Short Range Total				\$0	\$0	\$0	\$47,000	\$0	\$403,000	\$450,000		
	Funds Remaining				\$4,327,608	\$188,000	\$0	\$0	\$0	\$0			
Josephine County													
403	Galice Rd #2401: Chip seal (MP 0.0 - 15.4)	Chip seal and related prep work; guardrail updates	Short	\$939,000	\$0	\$0	\$0	\$0	\$0	\$0	\$939,000	Exempt	NA
	Short Range Total				\$4,327,608	\$188,000	\$0	\$0	\$0	\$0	\$939,000		
ODOT								\$0					
500	OR99: Rogue River (6th St. Cavenen)	Bridge repair. Seismic, deck overlay, joints, bearings, concrete repairs, br#01418	Short	\$4,844,000	\$0	\$0	\$0	\$0	\$0	\$4,844,000	\$4,844,000	Exempt	PM ₁₀
501	I-5: N. Grants Pass - Evans Creek Paving	Paving, Grid/Inlay.	Short	\$8,056,000	\$0	\$0	\$0	\$0	\$0	\$8,056,000	\$8,056,000	Exempt	PM ₁₀
502	I-5: Exit 58 6th & Morgan	Reconfig intersection, reconfig & lengthen SB Offramp	Short	\$1,500,000	\$0	\$0	\$0	\$0	\$0	\$1,500,000	\$1,500,000	Exempt	PM ₁₀
503	Jackson & Josephine Sign & Delineation Upgrades	Enhanced curve signage, pavement markings, & alignment delineation.	Short	\$729,191	\$0	\$0	\$0	\$0	\$0	\$729,191	\$729,191	Exempt	NA
504	FFO-I5: Exit 61 (Louse Creek)	Interchange improvements. Right Turn Lane on Merlin WB, Signals Placed on Merlin NB, Left Turn Lane on Merlin-I-5	Short	\$2,550,000	\$0	\$0	\$0	\$0	\$0	\$2,550,000	\$2,550,000	Exempt	NA
	Short Range Total				\$0	\$0	\$0	\$0		\$17,679,191	\$17,679,191		
Rogue River								\$432,000					
601	E. Main Street Bridge	Bridge replacement at Wards Creek, widen or replace to arterial standard.	Short	\$570,000	\$0	\$188,000	\$0	\$382,000	\$0	\$0	\$570,000	Exempt	NA
	Short Range Total				\$0	\$188,000	\$0	\$382,000	\$0	\$0	\$570,000		
	Funds Remaining				\$4,327,608	\$0	\$0	\$50,000	\$0				
Josephine Community Transit													
700	Josephine County - 5311	Rural Operations	Short	\$133,541		\$0	\$0	\$0	\$133,541	\$0	\$133,541	Exempt	NA
701	JCT - 5307 Transit Operations	Transit Operating Assistance	Short	\$1,433,036	\$0	\$0	\$0	\$0	\$1,433,036	\$0	\$1,433,036	Exempt	NA
702	JCT - 5309	Capital Purchase - Replacement Vehicle	Short	\$560,000	\$0	\$0	\$0	\$0	\$560,000	\$0	\$560,000	Exempt	NA
703	Commuter Service	Transit service between Grants Pass and Medford.	Short	\$499,926	\$448,584	\$0	\$0	\$0	\$51,345	\$0	\$499,929	Exempt	NA
704	Vehicle Replacement - 2016	Capital Purchase - Replacement Vehicle	Short	\$350,000		\$0	\$0	\$0	\$350,000	\$0	\$350,000	Exempt	NA
705	Vehicle Replacement - 2017	Capital Purchase - Replacement Vehicle	Short	\$350,000		\$0	\$0	\$0	\$350,000	\$0	\$350,000	Exempt	NA
706	Vehicle Replacement - 2018	Capital Purchase - Replacement Vehicle	Short	\$350,000		\$0	\$0	\$0	\$350,000	\$0	\$350,000	Exempt	NA
707	Vehicle Replacement - 2019	Capital Purchase - Replacement Vehicle	Short	\$350,000		\$0	\$0	\$0	\$350,000	\$0	\$350,000	Exempt	NA
708	Vehicle Replacement - 2020	Capital Purchase - Replacement Vehicle	Short	\$350,000		\$0	\$0	\$0	\$350,000	\$0	\$350,000	Exempt	NA
723	5310 E & D Transit Capital STP Transfer	Purchase service	Short	\$350,000		\$0	\$0	\$0	\$304,775	\$0	\$304,775	Exempt	NA
	Short Range Total				\$448,584	\$0	\$0	\$0	\$4,232,697	\$0	\$4,681,281		
	Funds Remaining				\$3,879,024	\$0	\$0	\$0	\$799,274	\$0			
	Total Short Range RTP (2015 - 2020)										\$34,058,942		

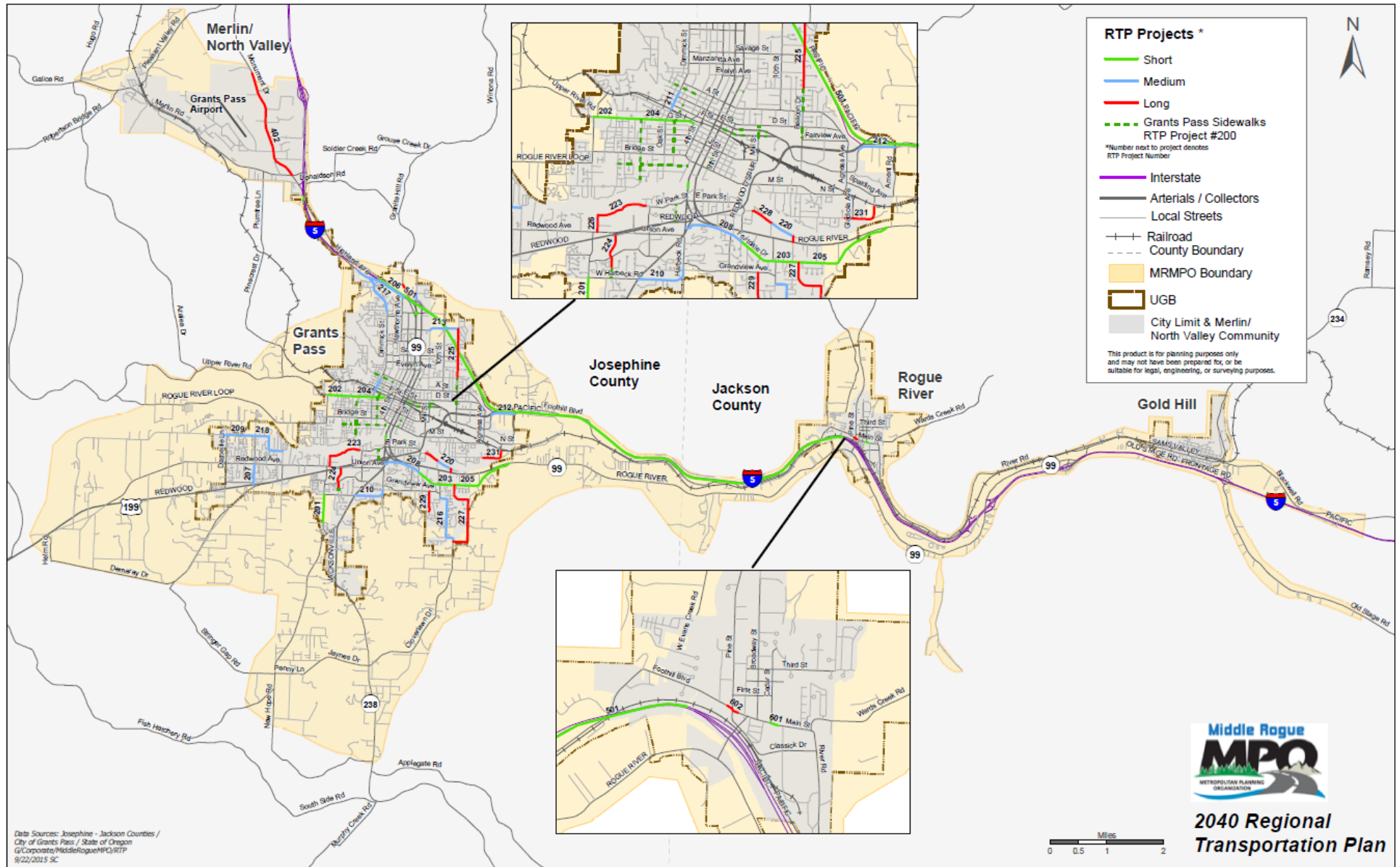
Appendix B 2015-2040 RTP & 2015-2018 TIP Project Lists

PROJECT NUMBER	LOCATION	DESCRIPTION	TIMING	COST	Medium Range Funding Sources (2021 - 2030)						Cost by Phase	Conformity Status	Project Located in CO or PM10 Maintenance Area?
					CMAQ	STP	Enhance-It	Local	Transit Funds	State ODOT			
Funds Available - Medium Range					\$12,193,563	\$6,967,068	\$16,200,000			\$7,918,604	\$0		
Gold Hill													
0	No Medium Range Projects	No Medium Range Projects	Medium										
Medium Range Total					\$0								
Grants Pass													
206	Vine Street: Highland Ave to Hawthorne Ave	Full reconstruction of arterial to include bike lanes and sidewalks.	Medium	\$2,448,182	\$1,000,000	\$576,658	\$0	\$871,524	\$0	\$0	\$2,448,182	Exempt	PM ₁₀
207	Willow Lane: Redwood Hwy to Redwood Ave	Full reconstruction of arterial to include bike lanes and sidewalks. Provide 60-ft ROW.	Medium	\$1,756,580	\$500,000	\$413,755	\$0	\$842,825	\$0	\$0	\$1,756,580	Exempt	PM ₁₀
208	Fruitdale Drive: Jacksonville Hwy to Parkdale Drive	Full reconstruction of collector. 42' wide, bike lanes and sidewalk.	Medium	\$2,570,604	\$500,000	\$500,000	\$0	\$1,570,604	\$0	\$0	\$2,570,604	Exempt	PM ₁₀
209	Leonard Road: Willow Lane to Redwood School (UGB)	Full reconstruction of collector. 42' wide, bike lanes and sidewalk.	Medium	\$3,213,256	\$1,000,000	\$500,000	\$0	\$1,713,256	\$0	\$0	\$3,213,256	Exempt	PM ₁₀
210	West Harbeck Road: Grandview Ave to Williams Hwy	Full reconstruction of collector. 42' wide, bike lanes and sidewalk.	Medium	\$2,399,232	\$1,000,000	\$824,629	\$0	\$574,603	\$0	\$0	\$2,399,232	Exempt	PM ₁₀
211	Dimmick Street: C Street to Railroad Crossing	Full reconstruction of arterial with TWLTL	Medium	\$324,493	\$210,920	\$76,433	\$0	\$37,140	\$0	\$0	\$324,493	Exempt	PM ₁₀
212	Foothill Blvd: City Limits to Ament Road	Full reconstruction of collector. 42' wide, bike lanes, no parking and sidewalks.	Medium	\$1,799,430	\$1,169,630	\$350,000	\$0	\$279,800	\$0	\$0	\$1,799,430	Exempt	PM ₁₀
213	Hillcrest Drive: Ninth Street to Tenth Street	Full reconstruction of collector to include bike lanes, sidewalks, no parking.	Medium	\$1,214,615	\$789,500	\$286,097	\$0	\$139,018	\$0	\$0	\$1,214,615	Exempt	PM ₁₀
214	Hillcrest Drive: Tenth Street to Beacon Drive	Full reconstruction of collector to include bike lanes, sidewalks, no parking.	Medium	\$1,124,643	\$731,016	\$264,905	\$0	\$128,720	\$0	\$0	\$1,124,641	Exempt	PM ₁₀
216	Cloverlawn Drive: Eastview Place to Hamilton Lane	Full reconstruction of collector to provide bike lanes and sidewalks. Provide 60-ft ROW.	Medium	\$4,284,341	\$1,559,501	\$500,000	\$0	\$2,224,840	\$0	\$0	\$4,284,341	Exempt	PM ₁₀
217	Highland Ave: South Line Section 6 to N.W. UGB	Full reconstruction of arterial. 40' wide, bike lanes and sidewalk.	Medium	\$3,643,844	\$1,093,153	\$650,000	\$0	\$1,900,691	\$0	\$0	\$3,643,844	Exempt	PM ₁₀
218	Leonard Road: Dowell Road to Willow Lane	Full reconstruction of local collector. 36' wide and sidewalks.	Medium	\$3,213,256	\$1,243,458	\$656,190	\$0	\$1,313,608	\$0	\$0	\$3,213,256	Exempt	PM ₁₀
219	Scoville Road: Greenfield Road to Scenic Drive	Full reconstruction of collector to include bike lanes and sidewalks.	Medium	\$376,642	\$244,817	\$88,716	\$0	\$43,108	\$0	\$0	\$376,642	Exempt	PM ₁₀
220	East Park Street: Clara Ave to Hamilton Lane	Full reconstruction local collector. 36' wide and sidewalk.	Medium	\$1,259,600	\$818,740	\$296,693	\$0	\$144,167	\$0	\$0	\$1,259,600	Exempt	PM ₁₀
Medium Range Total					\$11,860,736	\$5,984,076	\$0	\$11,783,904	\$0	\$0	\$29,628,718		
Funds Remaining					\$332,827	\$982,992	\$0	\$5,458,172	\$0	\$0			
Jackson County													
0	No Medium Range Projects	No Medium Range Projects	Medium										NA
Medium Range Total											\$0		
Josephine County													
401	Bike/Ped	Monument Drive: North Valley High School to Hugo Road - Install bike lanes	Medium	\$1,095,500	\$0	\$982,992	\$0	\$112,508	\$0	\$0	\$1,095,500	Exempt	NA
Medium Range Total					\$0	\$982,992	\$0	\$112,508	\$0	\$0	\$1,095,500		
Funds Remaining					\$0	\$0	\$0	\$0	\$0	\$0			
Oregon Dept. of Transportation													
0	No Medium Range Projects	No Medium Range Projects	Medium										NA
Medium Range Total											\$0		
Rogue River													
0	No Medium Range Projects	No Medium Range Projects	Medium										NA
Medium Range Total											\$0		
Josephine Community Transit													
709	Vehicle Replacement - 2021	Capital Purchase - Replacement Vehicle	Medium	\$380,000	\$0	\$0	\$0	\$0	\$380,000		\$380,000	Exempt	NA
710	Vehicle Replacement - 2022	Capital Purchase - Replacement Vehicle	Medium	\$380,000	\$0	\$0	\$0	\$0	\$380,000		\$380,000	Exempt	NA
711	Vehicle Replacement - 2023	Capital Purchase - Replacement Vehicle	Medium	\$380,000	\$0	\$0	\$0	\$0	\$380,000		\$380,000	Exempt	NA
712	Vehicle Replacement - 2024	Capital Purchase - Replacement Vehicle	Medium	\$380,000	\$0	\$0	\$0	\$0	\$380,000		\$380,000	Exempt	NA
713	Vehicle Replacement - 2025	Capital Purchase - Replacement Vehicle	Medium	\$380,000	\$0	\$0	\$0	\$0	\$380,000		\$380,000	Exempt	NA
714	Vehicle Replacement - 2026	Capital Purchase - Replacement Vehicle	Medium	\$380,000	\$0	\$0	\$0	\$0	\$380,000		\$380,000	Exempt	NA
715	Vehicle Replacement - 2027	Capital Purchase - Replacement Vehicle	Medium	\$380,000	\$0	\$0	\$0	\$0	\$380,000		\$380,000	Exempt	NA
716	Vehicle Replacement - 2028	Capital Purchase - Replacement Vehicle	Medium	\$380,000	\$0	\$0	\$0	\$0	\$380,000		\$380,000	Exempt	NA
717	Vehicle Replacement - 2029	Capital Purchase - Replacement Vehicle	Medium	\$380,000	\$0	\$0	\$0	\$0	\$380,000		\$380,000	Exempt	NA
718	Vehicle Replacement - 2030	Capital Purchase - Replacement Vehicle	Medium	\$380,000	\$0	\$0	\$0	\$0	\$380,000		\$380,000	Exempt	NA
Medium Range Total					\$0	\$0	\$0	\$0	\$3,800,000		\$3,800,000		
Funds Remaining					\$0	\$0	\$0	\$0	\$4,917,878	\$0			
Total Medium Range RTP (2021 - 2030)										\$34,524,218			

Appendix B
2015-2040 RTP & 2015-2018 TIP Project Lists

PROJECT NUMBER	LOCATION	DESCRIPTION	TIMING	COST	Long Range Funding Sources (2031 - 2040)						Cost by Phase	Conformity Status	Project Located in CO or PM10 Maintenance Area?
					CMAQ	STP	Enhance-It	Local	Transit Funds	State ODOT			
Funds Available - Short Range					\$9,887,827	\$8,006,000	\$16,200,000			\$10,767,085	\$0		
Gold Hill													
0	No Long Range Projects	No Long Range Projects	Long										NA
	Long Range Total										\$0		
Grants Pass													
								\$29,393,611					
221	Scenic Drive, West: Granite Hill Road to Scoville Road	Full reconstruction of collector. 42' wide, bike lanes and sidewalk.	Long	\$1,313,619	\$394,086	\$262,724	\$0	\$656,810	\$0	\$0	\$1,313,619	Exempt	PM ₁₀
222	Hamilton Lane: Park Street, East to Rogue River Hwy	Full reconstruction local collector to include sidewalks.	Long	\$269,941	\$80,982	\$53,988	\$0	\$134,971	\$0	\$0	\$269,941	Exempt	PM ₁₀
223	West Park Street: Rignnette Street to Pansy Lane	Construct/reconstruction to local collector. 36' wide, bike lanes, no parking and sidewalks.	Long	\$3,045,712	\$913,714	\$609,142	\$0	\$1,522,856	\$0	\$0	\$3,045,712	Non-Exempt	PM ₁₀
224	Nebraska Ave: McCarter Drive to S. Union Ave	Reconstruction east half of street to local collector. 36' wide and sidewalk.	Long	\$325,631	\$97,689	\$65,126	\$0	\$162,816	\$0	\$0	\$325,631	Exempt	PM ₁₀
225	Beacon Drive: Madrone to Hillcrest	Full reconstruction of collector. Bike lanes and sidewalk.	Long	\$3,868,774	\$1,160,632	\$773,755	\$0	\$1,934,387	\$0	\$0	\$3,868,774	Exempt	NA
226	Pansy Lane: Redwood Ave to North End	Full reconstruction of local collector. 36' wide and sidewalk.	Long	\$428,435	\$128,531	\$85,687	\$0	\$214,218	\$0	\$0	\$428,435	Exempt	PM ₁₀
227	Hamilton Lane: Overland Drive to Cloverlawn Drive	Full reconstruction local collector to include sidewalks.	Long	\$5,128,375	\$1,538,513	\$1,635,333	\$0	\$1,954,529	\$0	\$0	\$5,128,375	Exempt	NA
228	East Park Street: Gold River Lane to Clara Ave	Full reconstruction local collector to include sidewalks.	Long	\$1,079,657	\$323,897	\$215,931	\$0	\$539,829	\$0	\$0	\$1,079,657	Exempt	PM ₁₀
229	Haviland Drive: Grandview Ave to Highline Canal	Full reconstruction local collector to include sidewalks.	Long	\$1,456,676	\$437,003	\$291,335	\$0	\$728,338	\$0	\$0	\$1,456,676	Exempt	PM ₁₀
230	Portola Drive: 450-Foot West of Gladiola Ave	Full reconstruction of local collector. 36' wide and sidewalk.	Long	\$382,175	\$114,653	\$76,435	\$0	\$191,088	\$0	\$0	\$382,175	Exempt	PM ₁₀
231	Portola Drive: Gladiola Ave to Shannon Lane	Full reconstruction of local collector. 36' wide and sidewalk.	Long	\$885,396	\$265,619	\$177,079	\$0	\$442,698	\$0	\$0	\$885,396	Exempt	PM ₁₀
232	Shannon Lane: Portola Drive to North Railroad (ROW)	Full reconstruction of local collector. 36' wide and sidewalk.	Long	\$636,957	\$191,087	\$127,391	\$0	\$318,479	\$0	\$0	\$636,957	Exempt	PM ₁₀
	Long Range Total				\$5,646,405	\$4,373,928		\$8,801,016	\$0	\$0	\$18,821,348		
	Funds Remaining				\$4,241,422	\$3,632,072	\$0	\$20,592,595	\$0	\$0			
Jackson County													
0	No Long Range Projects	No Long Range Projects	Long										NA
	Long Range Total										\$0		
Josephine County													
402	Monument Drive: Merlin Road to Timber Lane	Install left turn lanes at intersections	Long	\$2,932,500	\$0	\$2,596,862	\$0	\$335,638	\$0	\$0	\$2,932,500		NA
	Long Range Total				\$0	\$2,596,862	\$0	\$335,638	\$0	\$0	\$2,932,500		
	Funds Remaining				\$0	\$1,035,210	\$0	\$0	\$0	\$0			
Oregon Dept. of Transportation													
0	No Long Range Projects	No Long Range Projects	Long										NA
	Long Range Total				\$0						\$0		
Rogue River													
602	Main Street	Realign Main Street so that E. Main and W. Main align at the Pine Street intersection.	Long	\$1,500,000	\$0	\$1,035,210	\$0	\$464,790	\$0	\$0	\$1,500,000	Exempt	NA
	Long Range Total				\$0	\$1,035,210	\$0	\$464,790	\$0	\$0	\$1,500,000		
	Funds Remaining				\$0	\$0	\$0	\$1,064,000	\$0	\$0			
Josephine Community Transit													
719	Vehicle Replacement - 2031	Capital Purchase - Replacement Vehicle	Long	\$410,000	\$0	\$0	\$0	\$0	\$410,000	\$0	\$410,000	Exempt	NA
720	Vehicle Replacement - 2032	Capital Purchase - Replacement Vehicle	Long	\$410,000	\$0	\$0	\$0	\$0	\$410,000	\$0	\$410,000	Exempt	NA
721	Vehicle Replacement - 2033	Capital Purchase - Replacement Vehicle	Long	\$410,000	\$0	\$0	\$0	\$0	\$410,000	\$0	\$410,000	Exempt	NA
722	Vehicle Replacement - 2034	Capital Purchase - Replacement Vehicle	Long	\$410,000	\$0	\$0	\$0	\$0	\$410,000	\$0	\$410,000	Exempt	NA
	Long Range Total				\$0	\$0	\$0	\$0	\$1,640,000	\$0	\$1,640,000		
	Funds Remaining				\$4,241,422	\$0	\$0	\$0	\$12,927,085	\$0	\$0		
Total Long Range RTP (2031 - 2040)											\$24,893,848		
Total RTP (2015 - 2040)											\$93,477,008		

Appendix B
2015-2040 RTP & 2015-2018 TIP Project Lists



Appendix B
2015-2040 RTP & 2015-2018 TIP Project Lists

Project Name	Project Description	RTP Project Number	Air Quality Status	Key #	Federal Fiscal Year	Phase	Federal		Federal Required Match		Total Fed+Req Match	Other		Total All Sources					
							\$	Source	\$	Source		\$	Source						
Gold Hill																			
No Projects						Planning													
						Design													
						Land Purchase													
						Utility Relocate													
						Construction													
						Other													
							\$	-	\$	-	\$	-	\$	-					
Subtotal Gold Hill Projects							\$		-		\$	-		\$	-				
Project Name	Project Description	RTP Project Number	Air Quality Status	Key #	Federal Fiscal Year	Phase	Federal		Federal Required Match		Total Fed+Req Match	Other		Total All Sources					
							\$	Source	\$	Source		\$	Source						
Grants Pass																			
Transit Enhancements - Sidewalk Construction	Install 4 mjles of sidewalks, replace missing/non- conforming sidewalks, install stop sign amenities	200	Exempt (Table 2) Safety (in PM ₁₀ Maintenance Area)								\$	-		\$	-				
										\$	-		\$	-					
										\$	-		\$	-					
										\$	-		\$	-					
										\$	-		\$	-					
										\$	-		\$	-					
				16060	FFY2016	Construction	\$	1,714,740	CMAQ (L400)	\$	196,260	Grants Pass	\$	1,911,000	\$	1,911,000			
							\$	1,714,740	\$	196,260	\$	1,911,000	\$	-	\$	1,911,000			
Allen Creek Road Improvements	Allen Creek Rd. From W. Harbeck to Denton will be Upgraded to City Arterial Standards	201	Exempt (Table 2) Other, Planning and Technical Studies (in PM ₁₀ Maintenance Area)	18235	FFY2013	Design	\$	202,790	STP-FLX	\$	23,210	ODOT	\$	226,000	\$	226,000			
				18235	FFY2013	Design	\$	492,618	CMAQ (L400)	\$	56,382	Grants Pass	\$	549,000	\$	549,000			
				18235	FFY2017	Land Purchase	\$	628,110	CMAQ (L400)	\$	71,890	Grants Pass	\$	700,000	\$	700,000			
				18235	FFY2017	Utility Relocate	\$	134,595	CMAQ (L400)	\$	15,405	Grants Pass	\$	150,000	\$	150,000			
				18235	FFY2018	Construction	\$	649,645	STP	\$	74,355	ODOT	\$	724,000	\$	724,000			
				18235	FFY2018	Construction	\$	1,504,772	CMAQ (L400)	\$	172,228	Grants Pass	\$	1,677,000	\$	394,000	Grants Pass	\$	2,071,000
						Total FFY15-18		\$	3,612,530		\$	413,470		\$	4,026,000	\$	394,000		\$
Subtotal Grants Pass Projects							\$	3,612,530	\$	413,470	\$	4,026,000	\$	394,000	\$	6,330,999			
Project Name	Project Description	RTP Project Number	Air Quality Status	Key #	Federal Fiscal Year	Phase	Federal		Federal Required Match		Total Fed+Req Match	Other		Total All Sources					
							\$	Source	\$	Source		\$	Source						
Jackson County																			
No Projects						Planning					\$	-							
						Design													
						Land Purchase													
						Utility Relocate													
						Construction				\$	-		\$	-					
						Other				\$	-		\$	-					
							\$	-	\$	-	\$	-	0	\$	-				
Subtotal Jackson County Projects							\$	-	\$	-	\$	-	0	\$	-				

Appendix B
2015-2040 RTP & 2015-2018 TIP Project Lists

Project Name	Project Description	RTP Project Number	Air Quality Status	Key #	Federal Fiscal Year	Phase	Federal		Federal Required Match		Total Fed+Req Match	Other		Total All Sources
							\$	Source	\$	Source		\$	Source	
Josephine County														
Galice Rd #2401: Chip Seal (MP 0.0-15.4)	Chip Seal and related prep work, guardrail updates	403	Exempt (Table 2) Safety, pavement resurfacing			Planning					\$ -			
				19186	FFY2014	Design					\$ -	\$ 8,000	Local	
						Land Purchase					\$ -			
						Utility Relocate					\$ -			
					FFY 2015	Construction					\$ -	\$ 931,000	Local	
						Other					\$ -			
						Total FFY12-15			\$ -	\$ -	\$ -	\$ 939,000		\$ 939,000
Subtotal Josephine County Projects							\$ -	\$ -	\$ -	\$ -	\$ -		\$ 939,000	
Project Name	Project Description	RTP Project Number	Air Quality Status	Key #	Federal Fiscal Year	Phase	Federal		Federal Required Match		Total Fed+Req Match	Other		Total All Sources
							\$	Source	\$	Source		\$	Source	
Josephine Community Transit Projects														
Josephine County - 5311 (FY15)	Rural Operations	700	Exempt (Table 2) Transit			Planning					\$ -			
						Design								
						Land Purchase								
						Utility Relocate								
						Construction								
				17761	FFY2015	Other	\$ 74,887	FTA 5311	\$58,654	\$ 133,541				
						Total FFY15-18	\$ 74,887	\$ 58,654	\$ 133,541	\$ -		\$ 133,541		
JCT - 5307 Transit Operations (FY15)	Transit Operating Assistance	701	Exempt (Table 2) Transit			Planning					\$ -			
						Design								
						Land Purchase								
						Utility Relocate								
						Construction								
				18605	FFY2015	Other	\$ 716,518	FTA 5307	\$716,518	\$ 1,433,036				
						Total FFY15-18	\$ 716,518	\$ 716,518	\$ 1,433,036	\$ -		\$ 1,433,036		
JCT - 5309	Capital Purchase - Replacement Vehicle	702	Exempt (Table 2) Transit			Planning					\$ -			
						Design								
						Land Purchase								
						Utility Relocate								
						Construction								
				19461	FFY2016	Other	\$ 120,000	FTA 5309	\$30,000	\$ 150,000				
						Total FFY16-18	\$ 120,000	\$ 30,000	\$ 150,000	\$ -		\$ 150,000		
Commuter Service	Transit service between Grants Pass and Medford	703	Exempt (Table 2) Transit			Planning					\$ -			
						Design								
						Land Purchase								
						Utility Relocate								
						Construction					\$ -			
				19168	FFY2015	Other	\$ 448,584	CMAQ (L400)	\$ 51,342	\$ 499,926				
						Total FFY12-15	\$ 448,584	\$ 51,342	\$ 499,926	0		\$ 499,926		
5310 E&D Transit Capital STP Transfer	Purchase Service	723	Exempt (Table 2) Transit			Planning					\$ -			
						Design								
						Land Purchase								
						Utility Relocate								
						Construction					\$ -			
				18364	FFY2016	Other	\$ 273,475	L240	\$ 31,300	\$ 304,775				
						Total FFY12-16	\$ 273,475	\$ 31,300	\$ 304,775	0		\$ 304,775		
Subtotal Middle Rogue MPO Transit Projects							\$ 1,633,464	\$ 887,815	\$ 2,521,279	\$ -		\$ 2,521,279		

Appendix B
2015-2040 RTP & 2015-2018 TIP Project Lists

Project Name	Project Description	RTP Project Number	Air Quality Status	Key #	Federal Fiscal Year	Phase	Federal		Federal Required Match		Total Fed+Req Match	Other		Total All Sources
							\$	Source	\$	Source		\$	Source	
ODOT														
OR99: Rogue River (6th St, Caveman) Bridge Rehab	Seismic, deck overlay, joints, bearings, concrete repairs, br#01418	500	Exempt (Table 2) Safety, pavement resurfacing (in PM ₁₀ Maintenance Area)			Planning					\$ -			
					FFY2014	Design	\$ 349,947		\$ 40,053	\$ 390,000				
				18569	FFY2015	Land Purchase	\$ 9,870	NHPP	\$ 1,130	\$ 11,000				
				18569	FFY2015	Utility Relocate	\$ 4,487	NHPP	\$ 514	\$ 5,001				
				18569	FFY2017	Construction	\$ 3,982,216		\$ 455,783	\$ 4,437,999				
						Other			\$ -					
		Total FFY15-18		\$ 4,346,520		\$ 497,480	\$ 4,844,000	\$ -		\$ 4,844,000				
I-5: N. Grants Pass - Evans Creek Paving	Grid/Inlay	501	Exempt (Table 2) Safety, pavement resurfacing (in PM ₁₀ Maintenance Area)			Planning					\$ -			
				18875	FFY2016	Design	\$ 412,000			\$ 412,000				
				18875	FFY2016	Land Purchase	\$ 5,000			\$ 5,000				
				18875	FFY2016	Utility Relocate	\$ 5,000			\$ 5,000				
				18875	FFY2018	Construction	\$ 7,634,000			\$ 7,634,000				
						Construction		\$0	\$ -					
		Total FFY15-18		\$ 8,056,000		\$ -	\$ 8,056,000			\$ 8,056,000				
I-5 Exit 58 6th & Morgan	Reconfig Intersection, Reconfig & Lengthen SB Offramp	502	Exempt (Table 3) Intersection Channelization Project (in PM ₁₀ Maintenance Area)			Planning					\$ -			
				17477	FFY2015	Design	\$ 138,330	HSIP	\$ 11,670	\$ 150,000				
				17477	FFY2017	Land Purchase	\$ 25,822	State	\$ 2,178	\$ 28,000				
				17477	FFY2018	Utility Relocate	\$ 9,222	State	\$ 778	\$ 10,000				
				17477	FFY2018	Construction	\$ 1,209,926	HSIP	\$ 102,074	\$ 1,312,000				
						Other			\$ -					
		Total FFY15-18		\$ 1,383,300		\$ 116,700	\$ 1,500,000			\$ 1,500,000				
Jackson and Josephine Sign and Delineation Upgrades	Enhanced Curve Signage, Pavement Markings, and Alignment Delineation	503	Exempt (Table 2) Safety	19564	FFY 2016	Planning					\$ -			
						Design	\$ 64,328	STP FLEX	\$ 7,363	ODOT	\$ 71,691			
						Land Purchase				\$ -				
					FFY2017	Utility Relocation	\$ 922	HSIP	\$ 78	ODOT	\$ 1,000			
				19564	FFY2018	Construction	\$ 589,077	STP FLEX	\$ 67,423	ODOT	\$ 656,500			
						Other				\$ -				
		Total FFY15-18		\$ 654,327		\$ 74,864	\$ 729,191			\$ 729,191				
FFO-I5: Exit 61 (Louse Creek) Interchange Improvements	Right Turn Lane on Merlin WB, Signals Placed on Merlin NB, Left Turn Lane on Merlin-I-5	504	Exempt (Table 3) Intersection Channelization Project			Planning					\$ -			
					FFY2012	Design	\$ 269,190	L240	\$ 30,810	\$ 300,000				
					FFY2014	Land Purchase	\$ 85,244	ACP0	\$ 9,756	\$ 95,000				
							\$ -		\$ -	\$ -				
				16062	FFY2015	Construction	\$ 1,929,195	STP	\$ 220,805	ODOT	\$ 2,150,000			
					FFY2015	Other	\$ 4,487	L240	\$ 513	\$ 5,000				
		Total FFY15-18		\$ 2,288,116		\$ 261,884	\$ 2,550,000			\$ 2,550,000				
Subtotal ODOT Projects						\$ 16,728,263		\$ 950,928	\$ 17,679,191	\$ -		\$ 17,679,191		

Appendix B
2015-2040 RTP & 2015-2018 TIP Project Lists

Project Name	Project Description	RTP Project Number	Air Quality Status	Key #	Federal Fiscal Year	Phase	Federal		Federal Required Match		Total Fed+Req Match	Other		Total All Sources		
							\$	Source	\$	Source		\$	Source			
Rogue River																
No Projects		NA				Planning					\$	-				
						Design					\$	-				
						Land Purchase					\$	-				
						Utility Relocate					\$	-				
						Construction					\$	-				
						Other					\$	-				
							\$	-		\$	-		0		\$	-
Subtotal Rogue River Projects															\$	-
Project Name	Project Description	RTP Project Number	Air Quality Status	Key #	Federal Fiscal Year	Phase	Federal		Federal Required Match		Total Fed+Req Match	Other		Total All Sources		
							\$	Source	\$	Source		\$	Source			
Rogue Valley Council of Governments																
No Projects						Planning					\$	-				
						Design					\$	-				
						Land Purchase					\$	-				
						Construction					\$	-				
						Other					\$	-				
													\$	-		\$
Subtotal RVCOG Projects																
Total MRMPO ODOT STP Fund Exchange 2015-2018 Projects														\$	2,703,594	
Total MRMPO 2015-2018 Projects														\$	27,470,469	

